

Mile High Flood District



Willow Creek at Heritage Hills

DOUGLAS COUNTY ROUTINE STREAM MANAGEMENT

CONTRACT NO. 24-04.08
APRIL 2024



WORK ITEM NO.	DRAINAGEWAY NAME/REACH	LOCAL GOV	FREQ	Week starting on Monday of:																																																									
				JAN '25				FEB '25				MAR '25				APR '24				MAY '24				JUN '24				JUL '24				AUG '24				SEP '24				OCT '24				NOV '24				DEC '24													
				6	13	20	27	3	10	17	24	3	10	17	24	31	1	8	15	22	29	6	13	20	27	3	10	17	24	1	8	15	22	29	5	12	19	26	2	9	16	23	30	7	14	21	28	4	11	18	25	2	9	16	23	30					
10	Cherry Creek - Green Grass Tributary Reach: Jordan Rd. to Pipe Outfall Debris	PARKER	3																		D													D									D																		
11	Cherry Creek - Longs Way Tributary Reach: Pond 302 at Park Glenn Way to Longs Way, Park Glenn Way to N. Donley Dr., Pond 303 Downstream to N. Donley Dr. Debris	PARKER	5																		D																		D									D													
12	Cherry Creek - Longs Way Tributary (20 Mile Detention) Reach: Dransfeldt Rd. to Twenty Mile Rd., Twenty Mile Rd. to Confluence with Cherry Creek Debris	PARKER	5																		D				D														D									D													
13	Cherry Creek - Robinson Ranch Tributary Reach: 250 L.F. Upstream of Robinson Ranch Dr. to Parker Rd. Debris	PARKER	5																		D				D														D									D													
14	Cherry Creek - West Stroh Gulch Reach: Keyser Creek Rd. to Ventana St. Debris	PARKER	4																		D																		D									D													
15	Happy Canyon Creek - Lincoln Ave. Reach: E. Birch Ave. to 1st St. Debris	LONE TREE	4																																									D									D								
16	Happy Canyon Creek Reach: S. Border of Lone Tree to Schwieger Ranch Debris	LONE TREE	4																																									D									D								
17	Marcy Gulch Reach: Upstream and Downstream of Blakeland Dr. Debris	DOUGLAS COUNTY	5																																									D									D								
18	Newlin Gulch Reach: Confluence with Cherry Creek to Recreation Dr. Debris	PARKER	5																		D																		D									D													

Week starting on Monday of:

WORK ITEM NO.	DRAINAGEWAY NAME/REACH	LOCAL GOV	FREQ	Week starting on Monday of:																																																																	
				JAN '25				FEB '25				MAR '25				APR '24				MAY '24				JUN '24				JUL '24				AUG '24				SEP '24				OCT '24				NOV '24				DEC '24																					
				6	13	20	27	3	10	17	24	3	10	17	24	31	1	8	15	22	29	6	13	20	27	3	10	17	24	1	8	15	22	29	5	12	19	26	2	9	16	23	30	7	14	21	28	4	11	18	25	2	9	16	23	30													
28	Willow Creek Reach: Lone Tree Pkwy. to County Line Rd. Debris	LONE TREE	6														D					D				D										D																																	
29	Willow Creek - Lincoln Ave. Tributary Reach: Lincoln Ave. to Heritage Hills Pkwy. Debris	LONE TREE	5														D									D																D																											
30	Willow Creek - Fairway Tributary Reach: Rosemont Ave. to Golf Course Debris	LONE TREE	6																											D						D						D						D																					
31	Willow Creek - Heritage Hills Tributary Reach: Entire fenced area N. of Heritage Hills Pkwy. Debris	LONE TREE	5																											D						D						D						D																					
32	Willow Creek - Sweetwater Tributary Reach: Mercury Dr. to Confluence with Willow Creek Debris	DOUGLAS COUNTY	4														D									D																D																											
33	Willow Creek - West Cook Creek Reach: Golf Course to Lincoln Ave. Debris	LONE TREE	5														D													D																		D																					

1.03 SUMMARY OF WORK LIMITS – DOUGLAS COUNTY

1. **Baldwin Gulch** (Ponderosa Drive to Twenty Mile Road)
 - a. Debris
 - i. Top of bank to maintenance path including entire riprap areas
2. **Big Dry Creek – Wildcat Ridge Tributary** (S. Glennstone Circle to Wildcat Ridge Parkway)
 - a. Debris
 - i. Top of bank to top of bank
 - ii. Typical Cross-section #1
 - iii. Typical Cross-section #2
3. **Cherry Creek - Ponds B & C** (Along Lincoln Avenue at Cherry Creek)
 - a. Debris
 - i. Entire pond, including outlet structures, top of bank to top of bank
4. **Cherry Creek - Apache Plume Tributary** (1000 L.F. Downstream of Apache Plume Drive and Apache Plume Drive to Jordan Road)
 - a. Debris
 - i. Jordan Road to Apache Plume Drive
 1. Fenceline to curb
 2. Fenceline to fenceline
 - ii. Apache Plume Drive to Confluence with Cherry Creek
 1. Entire area as indicated on aerial photograph
5. **Cherry Creek – Apache Plume Tributary Pond 5** (East of Jordan Road and South of E-470)
 - a. Debris
 - i. Entire detention pond, including outlet structures
 - ii. As indicated on aerial photograph
6. **Cherry Creek – Cottonwood Meadows Tributary** (Jordan Road to Upstream of Third Drop Structure)
 - a. Debris
 - i. Fenceline to fenceline
7. **Cherry Creek – Drainageway C** (Horse Creek Street [extended] to Second Drop Structure)
 - a. Debris
 - i. Second Drop Structure to Motsenbocker
 1. Typical Cross-section #8, as indicated on aerial photograph
 - ii. Motsenbocker to Maintenance Path
 1. Top of bank to maintenance path
 - iii. Maintenance Path to Horse Creek Street [extended]
 1. Top of bank to top of bank
8. **Cherry Creek - Drainageway D** (French Creek Avenue to Ventana Street)
 - a. Debris
 - i. Fenceline to maintenance path, as indicated on aerial photograph
9. **Cherry Creek – East Stroh Gulch** (Parker Road to Confluence with Cherry Creek)
 - a. Debris
 - i. Top of bank to maintenance path

10. **Cherry Creek – Green Grass Tributary** (Jordon Road to Pipe Outfall)
 - a. Debris
 - i. Fenceline to fenceline

11. **Cherry Creek – Longs Way Tributary** (Pond 302 at Park Glenn Way to Longs Way, Park Glenn Way to N. Donley Drive, Pond 303 Downstream to N. Donley Drive)
 - a. Debris
 - i. Park Glenn Way to Longs Way, Pond 302
 1. Fenceline to curb, as indicated on aerial map
 - ii. Alleys between Park Glenn Way, Donley Drive and Pond 303
 1. Fenceline to fenceline, as indicated on aerial map

12. **Cherry Creek – Longs Way Tributary (20 Mile Detention)** (250 L.F. Upstream of Robinson Ranch Dr. to Parker Rd.)
 - a. Debris
 - i. Dransfeldt Road to Twenty Mile Road
 1. Wall to wall
 - ii. Twenty Mile Road to Confluence with Cherry Creek
 1. Typical Cross-section #1
 - iii. Entire pond, as indicated on aerial map

13. **Cherry Creek – Robinson Ranch Tributary** (250 L.F. Upstream of Robinson Ranch Road to Parker Road)
 - a. Debris
 - i. 250 L.F. Upstream of Robinson Ranch Court to Robinson Ranch Court (downstream crossing)
 1. Top of bank to maintenance path
 - ii. Robinson Ranch Court (downstream crossing) to Parker Road
 1. Top of bank to top of bank

14. **Cherry Creek – West Stroh Gulch** (Keyser Creek Avenue to Ventana Street)
 - a. Debris
 - i. Top of bank to top of bank

15. **Happy Canyon Creek – Lincoln Ave** (East Birch Avenue to 1st Street)
 - a. Debris
 - i. 1st Street to Lincoln Avenue
 1. Top of bank to top of bank
 - ii. Lincoln Avenue to East Birch Avenue
 1. Top of bank to maintenance path

16. **Happy Canyon Creek** (S. Border of Lone Tree to Schwieger Ranch)
 - a. Debris

17. **Marcy Gulch** (Upstream and downstream of Blakeland Drive)
 - a. Debris
 - i. Blakeland Drive to Railroad tracks
 1. Curb to maintenance path.
 - ii. End of parking lot to Blakeland Drive
 1. Fenceline to fenceline

18. **Newlin Gulch** (Confluence with Cherry Creek to Recreation Drive)
 - a. Debris
 - i. Entire channel, top of bank to top of bank

19. **Newlin Gulch – Pond A (Lincoln Avenue)** (Upstream and downstream of Lincoln Avenue)
 - a. Debris
 - i. Typical Cross-section #1
 - ii. Entire Pond as indicated on aerial map

20. **Newlin Gulch – Upper Jordan Road Tributary** (Confluence with Newlin Gulch to 300 L.F. Upstream of Stonegate Parkway)
 - a. Debris
 - i. 300 L.F. Upstream of Stonegate Parkway to Longleaf Drive [extended]
 1. Fenceline to fenceline
 - ii. Longleaf Drive [extended] to Moorside Drive [extended]
 1. Fenceline to curb
 - iii. Moorside Drive [extended] to Confluence with Newlin Gulch
 1. Top of bank to top of bank

21. **Newlin Gulch – Upper Jordan Road Tributary (Bradbury Ranch)** (Oakmore Place [extended] to Firebrick Drive)
 - a. Debris
 - i. Firebrick Drive to West Parker Road
 1. Fenceline to curb, as indicted on aerial map
 - ii. West Parker Road to Wagon Place
 1. Typical Cross-section #1
 - iii. Wagon Place [extended] to Oakmoor Place [extended]
 1. Perimeter of pond, as indicated on aerial map

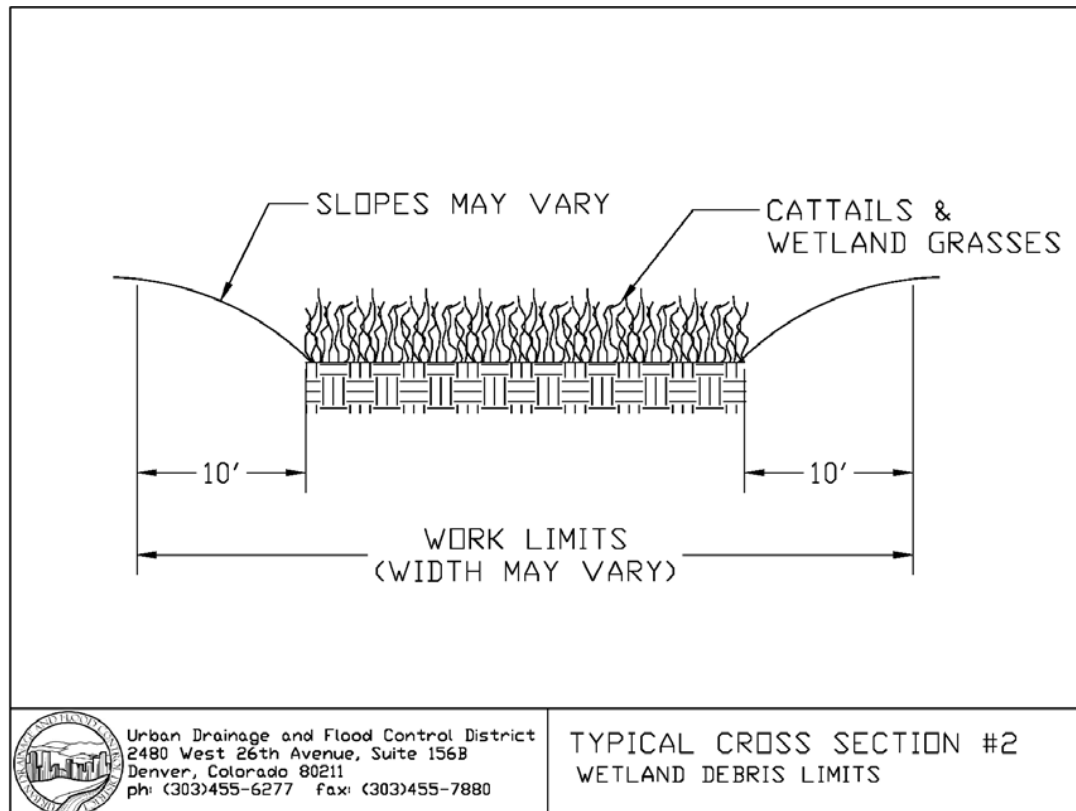
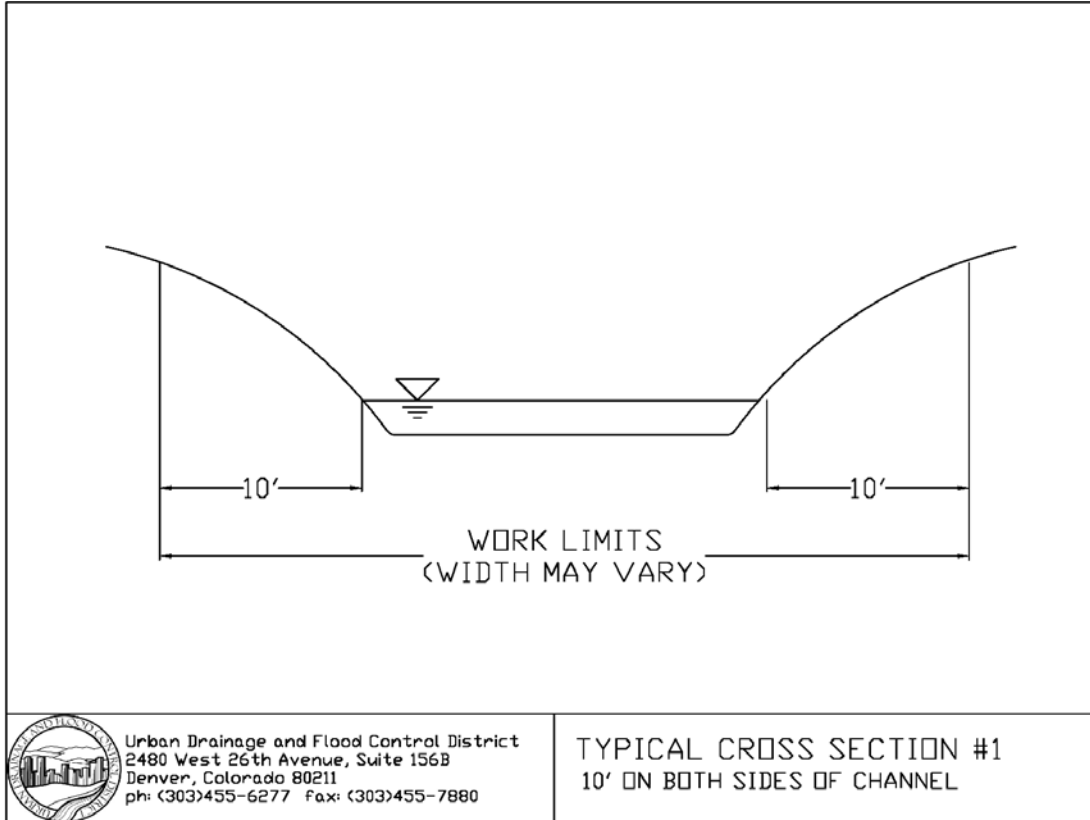
22. **Sara Gulch and Pond SA2** (East Holly Hills Way to Pond SA2)
 - a. Debris
 - i. Typical Cross-section #1
 - ii. Perimeter of pond

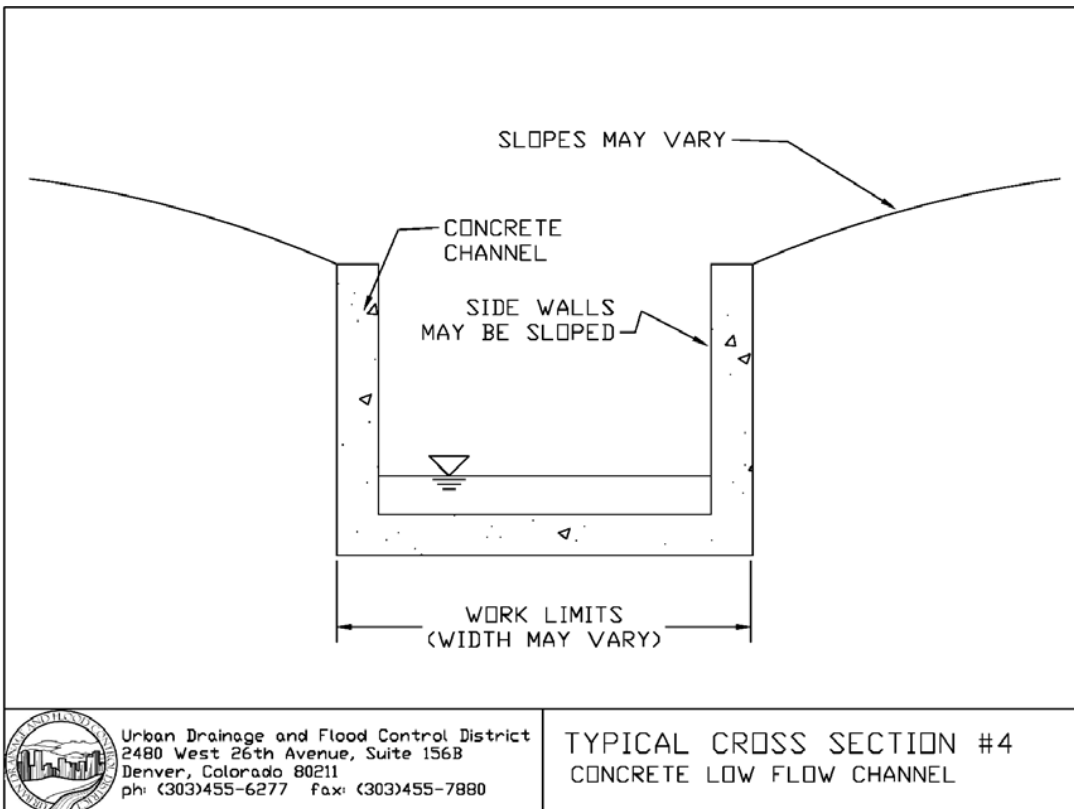
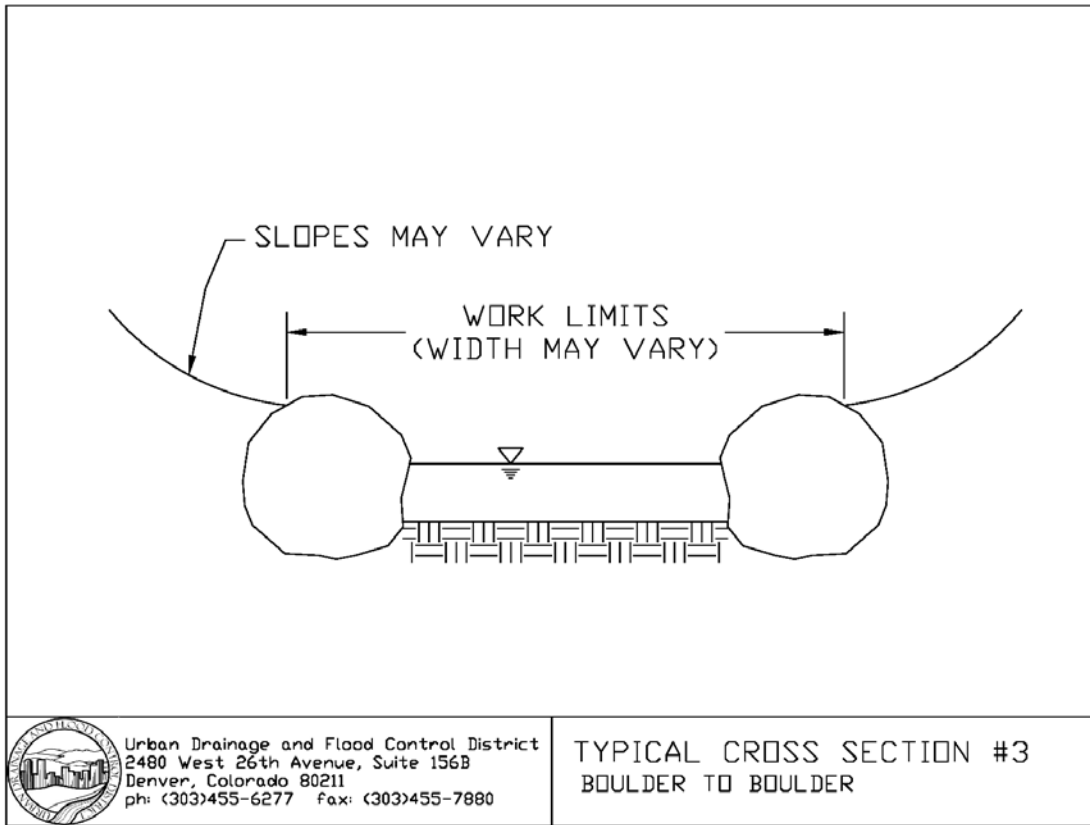
23. **Sulphur Gulch** (Confluence with Cherry Creek to 100 L.F. upstream of Parker Road and Pedestrian Bridge downstream of Stonehenge Way to 250 L.F. upstream of Willow Park Drive.)
 - a. Debris
 - i. Confluence with Cherry Creek to 100 L.F. upstream of Parker Road.
 1. Top of bank to top of bank
 - ii. Pedestrian Bridge downstream of Stonehenge Way to 250 L.F. upstream of Willow Park Drive
 1. Top of bank to top of bank

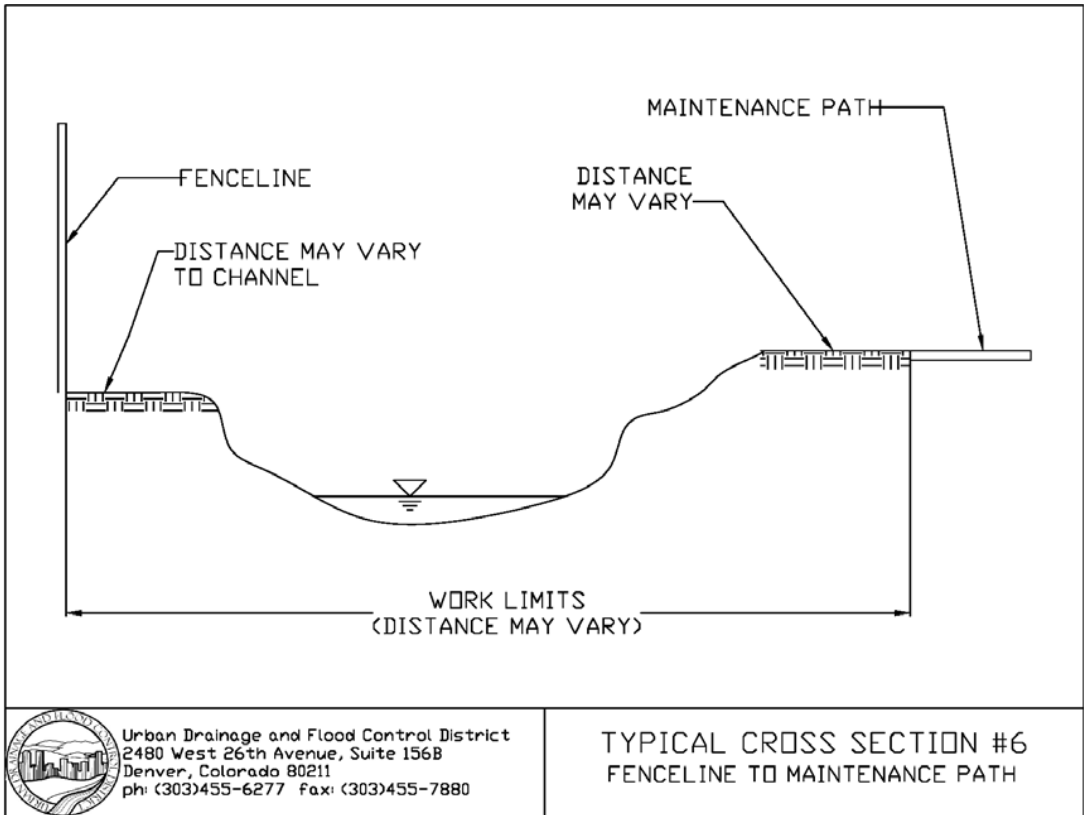
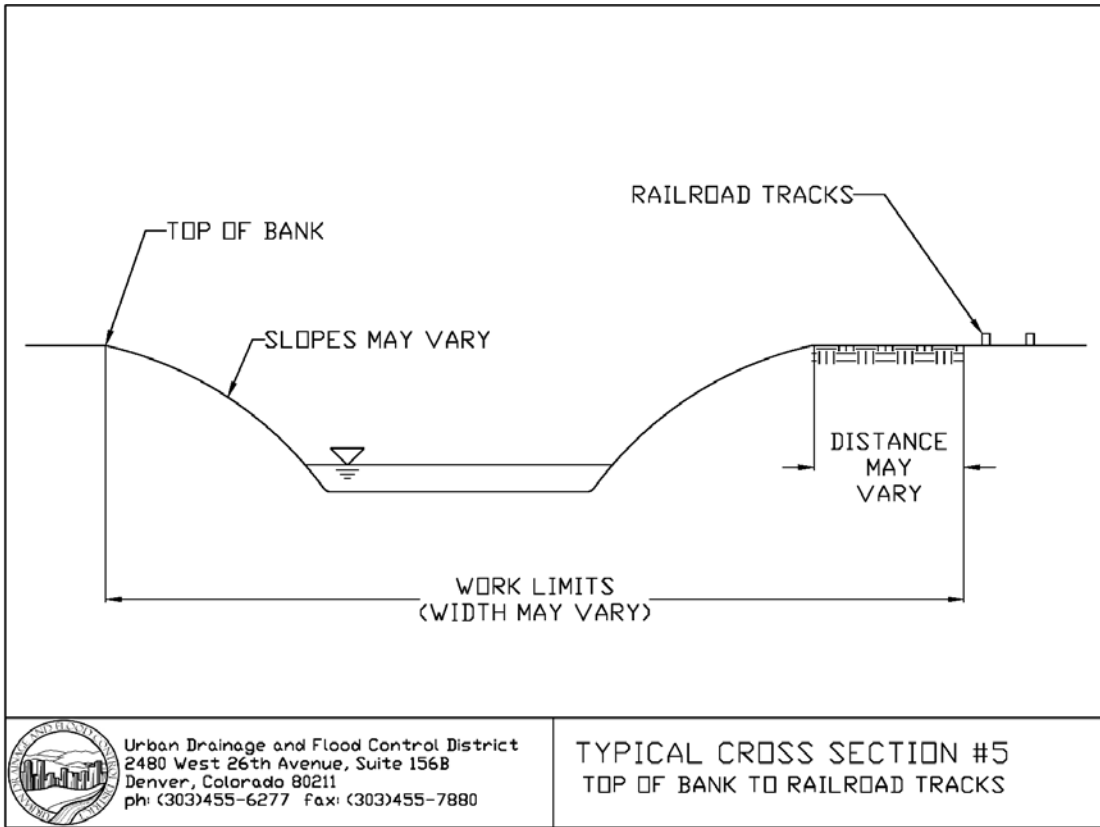
24. **Sulphur Gulch – Hope Gulch Tributary** (800 L.F. Downstream to Eagle Run Drive and Canterbury Pkwy to Miller)
 - a. Debris
 - i. 800 L.F. Downstream to Eagle Run
 1. Fenceline to maintenance path
 - ii. Canterbury Parkway to Miller Road
 1. Fenceline to maintenance path
 - iii. Fenceline to top of bank

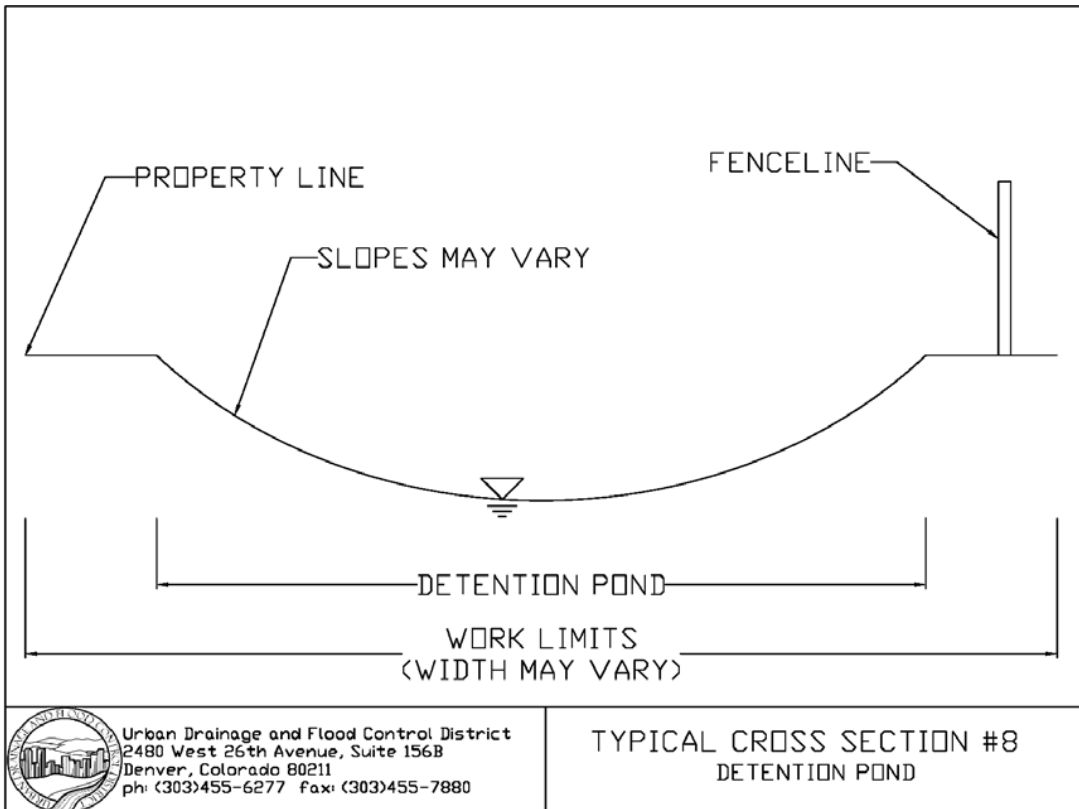
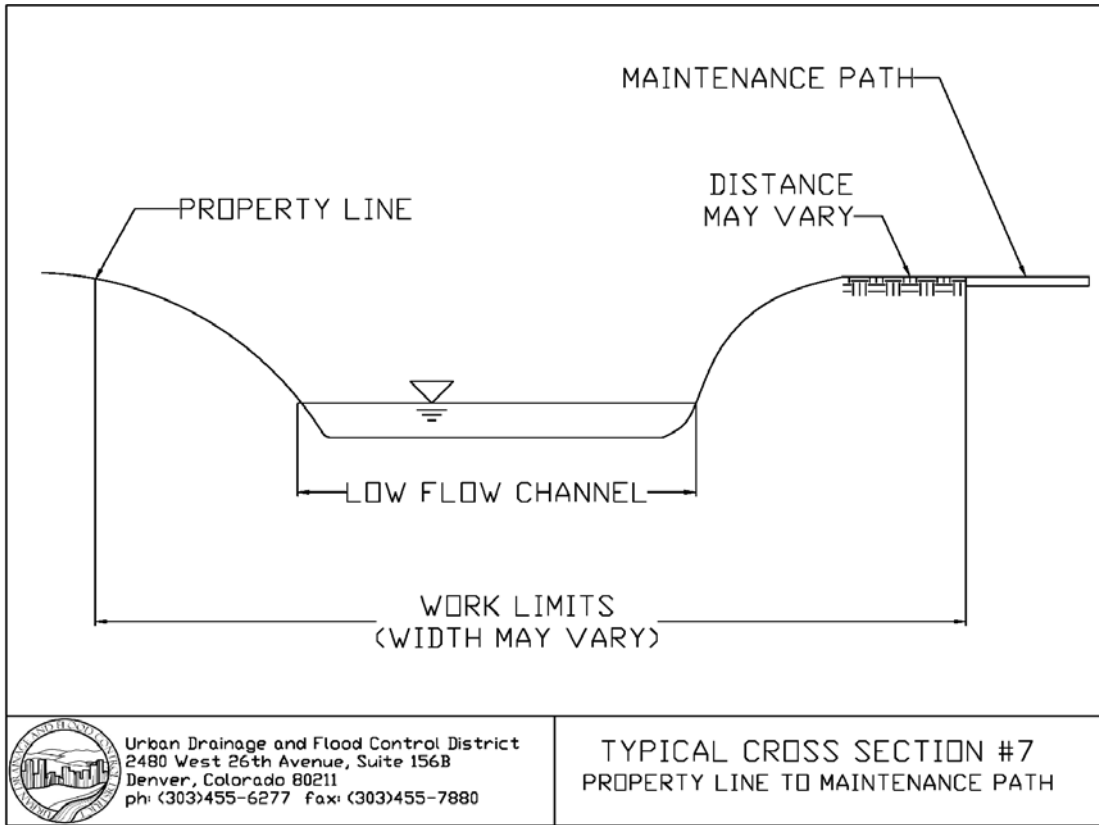
26. **Tallman Gulch** (Confluence with Sulphur Gulch to Woodside Lane [extended])
 - a. Debris
 - i. Confluence with Sulphur Gulch to East Cambridge Way [extended]
 1. Typical Cross-section #1
 - ii. East Cambridge Way [extended] to Woodside Lane [extended]
 1. 30 L.F. on either side of centerline of channel
27. **Tallman Gulch – East Tributary** (500 L.F. Downstream and Upstream of Tallman Drive)
 - a. Debris
 - i. Typical Cross-section #2
28. **Willow Creek** (Lone Tree Parkway to County Line Road)
 - a. Debris
 - i. Typical Cross-section #1
 - ii. Typical Cross-section #2
29. **Willow Creek (Lincoln Avenue Tributary)** (Lincoln Avenue to Heritage Hills Parkway)
 - a. Debris
 - i. Top of bank to fenceline
30. **Willow Creek – Fairway Tributary** (Rosemont Avenue to Golf Course)
 - a. Debris
 - i. Fenceline to maintenance path
31. **Willow Creek – Heritage Hills Tributary** (Entire Fenced Area North of Heritage Hills Parkway)
 - a. Debris
 - i. Entire detention pond, as indicated on aerial map
32. **Willow Creek – Sweetwater Tributary** (Mercury Drive to Confluence with Willow Creek)
 - a. Debris
 - i. Typical Cross-section #1
 - ii. Top of bank to top of bank
 - iii. Typical Cross-section #2
33. **Willow Creek – West Cook Creek** (Lincoln Avenue to Golf Course)
 - a. Debris
 - i. Golf Course to Sunningdale Boulevard
 1. Typical Cross-section #1
 - ii. Sunningdale Boulevard to Lincoln Avenue
 1. Top of bank to top of bank

1.05 TYPICAL CROSS-SECTIONS



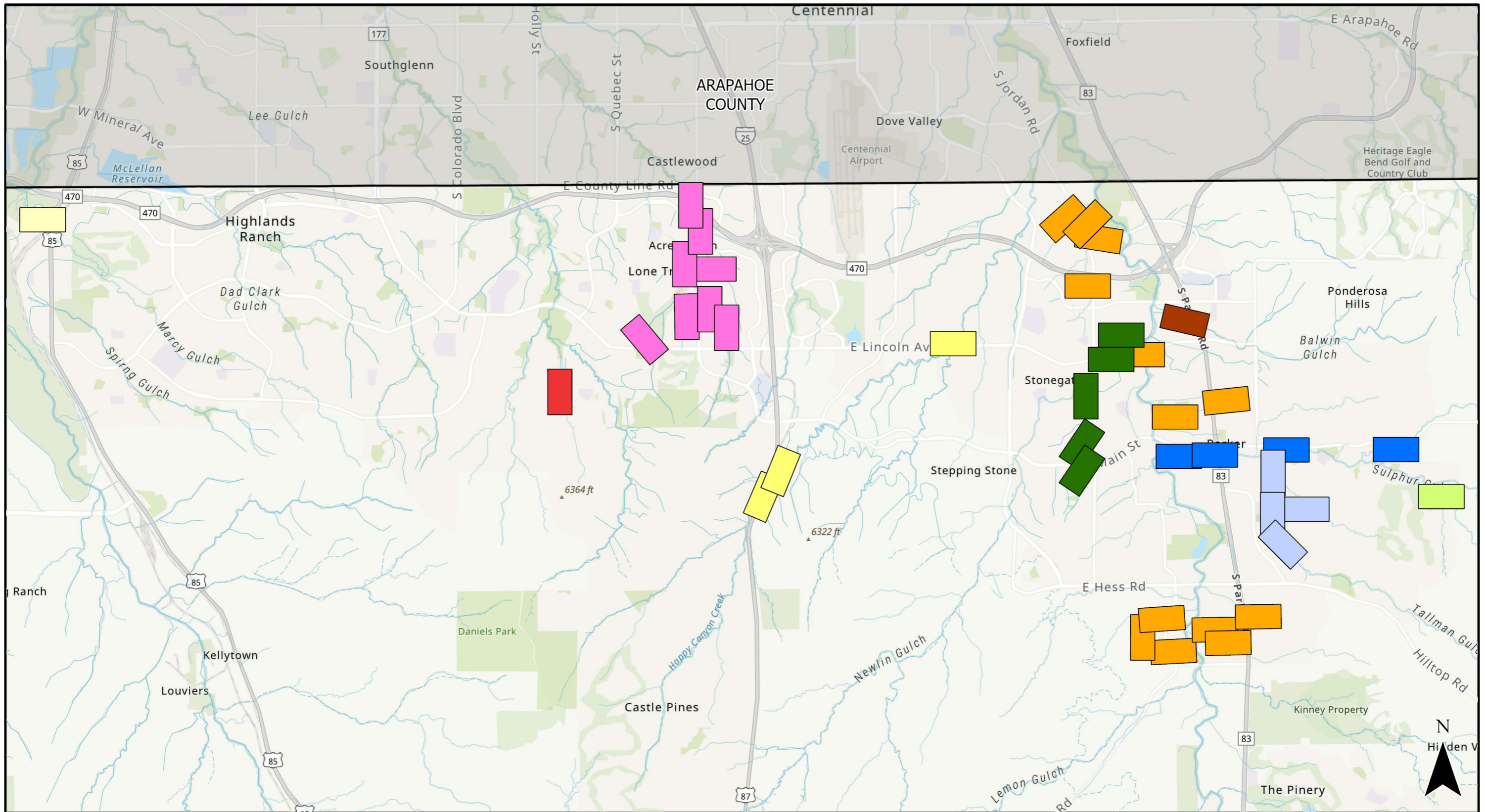






1.04 SUMMARY OF WORK LIMITS – DOUGLAS COUNTY

Legend	i
Baldwin Gulch	1
Big Dry Creek – Wildcat Ridge Tributary.....	2
Cherry Creek Index Map	3
Cherry Creek – Ponds B and C.....	4
Cherry Creek – Apache Plume Tributary	5
Cherry Creek – Apache Plume Tributary Pond 5	6
Cherry Creek – Cottonwood Meadows Tributary.....	7
Cherry Creek – Drainageway C.....	8
Cherry Creek – Drainageway D.....	9
Cherry Creek – East Stroh Gulch.....	10-11
Cherry Creek – Green Grass Tributary	12
Cherry Creek – Longs Way Tributary	13
Cherry Creek - Longs Way Tributary (20 Mile Detention)	14
Cherry Creek – Robinson Ranch Tributary	15
Cherry Creek – West Stroh Gulch	16
Happy Canyon Creek Index Map.....	17
Happy Canyon Creek Index Map.....	18-20
Marcy Gulch	21
Newlin Gulch Index Map.....	22
Newlin Gulch	23
Newlin Gulch – Pond A (Lincoln Avenue)	24
Newlin Gulch – Upper Jordan Road Tributary	25
Newlin Gulch – Upper Jordan Road Tributary (Bradbury Ranch)	26-27
Sara Gulch and Pond SA2.....	28
Sulphur Gulch Index Map.....	29
Sulphur Gulch.....	30-32
Sulphur Gulch – Hope Gulch Tributary.....	33
Tallman Gulch Index Map	34
Tallman Gulch	35-37
Tallman Gulch – East Tributary.....	38
Willow Creek Index Map.....	39
Willow Creek	40-41
Willow Creek and Sweetwater Tributary.....	42
Willow Creek (Lincoln Avenue).....	43-44
Willow Creek – Fairway Tributary.....	45
Willow Creek – Heritage Hills Tributary	46
Willow Creek – West Cook Creek.....	47



MILE HIGH FLOOD DISTRICT
ROUTINE MAINTENANCE
DOUGLAS

- | | | |
|---------------------------------|-----------------------------|-----------------------------|
| BALDWIN GULCH (Page 1) | MARCY GULCH (Page 21) | TALLMAN GULCH (Pages 34-38) |
| BIG DRY CREEK (Page 2) | NEWLIN GULCH (Pages 22-27) | WILLOW CREEK (Pages 39-47) |
| CHERRY CREEK (Pages 3-16) | SARA GULCH (Page 28) | |
| HAPPY CANYON CREEK (Page 17-20) | SULPHUR GULCH (Pages 29-33) | |



MILE HIGH FLOOD DISTRICT
ROUTINE MAINTENANCE

LEGEND



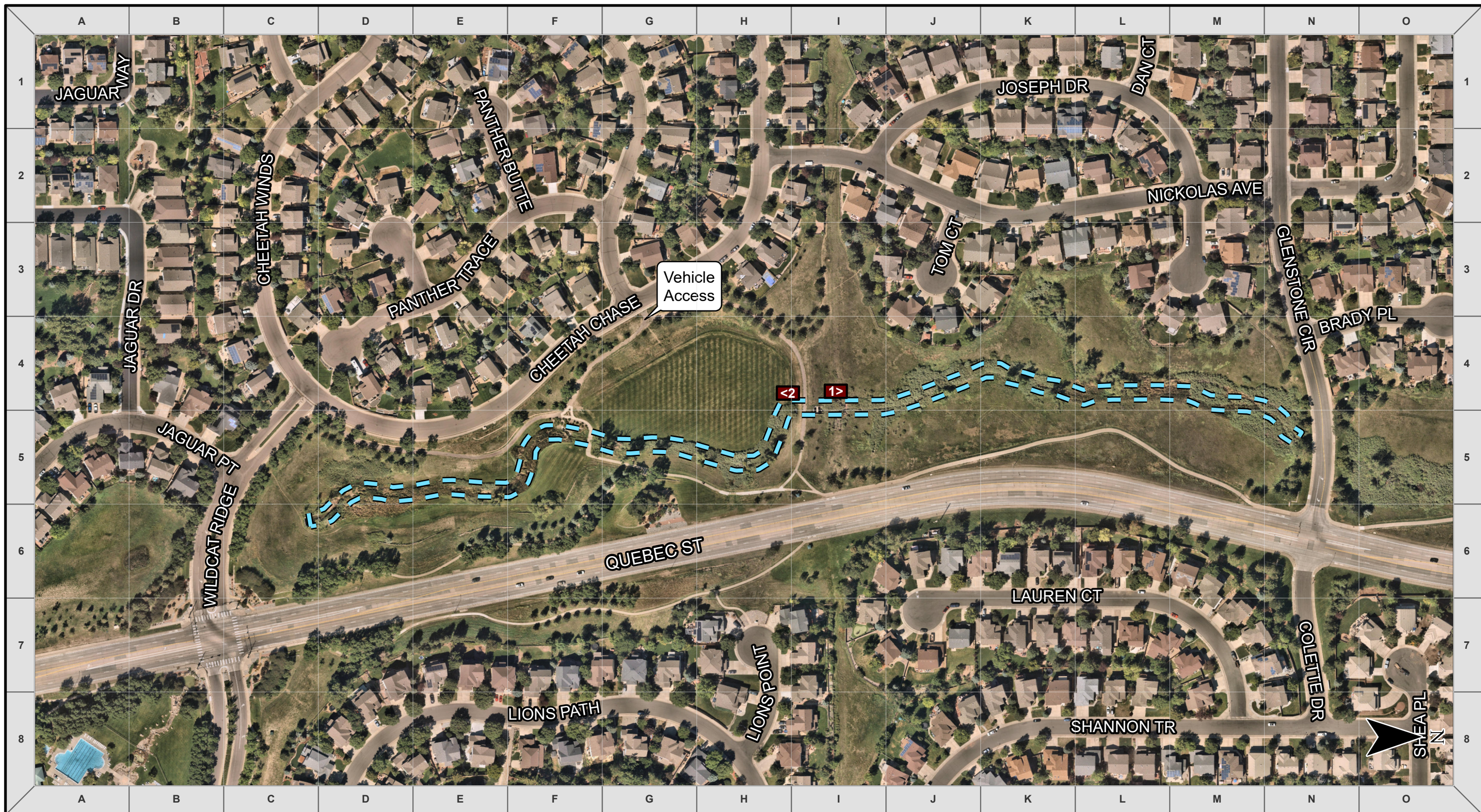
Debris Management



Photo Point

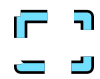
1 Grid Length = 200 Ft

Baldwin Gulch



MILE HIGH FLOOD DISTRICT
ROUTINE MAINTENANCE

LEGEND



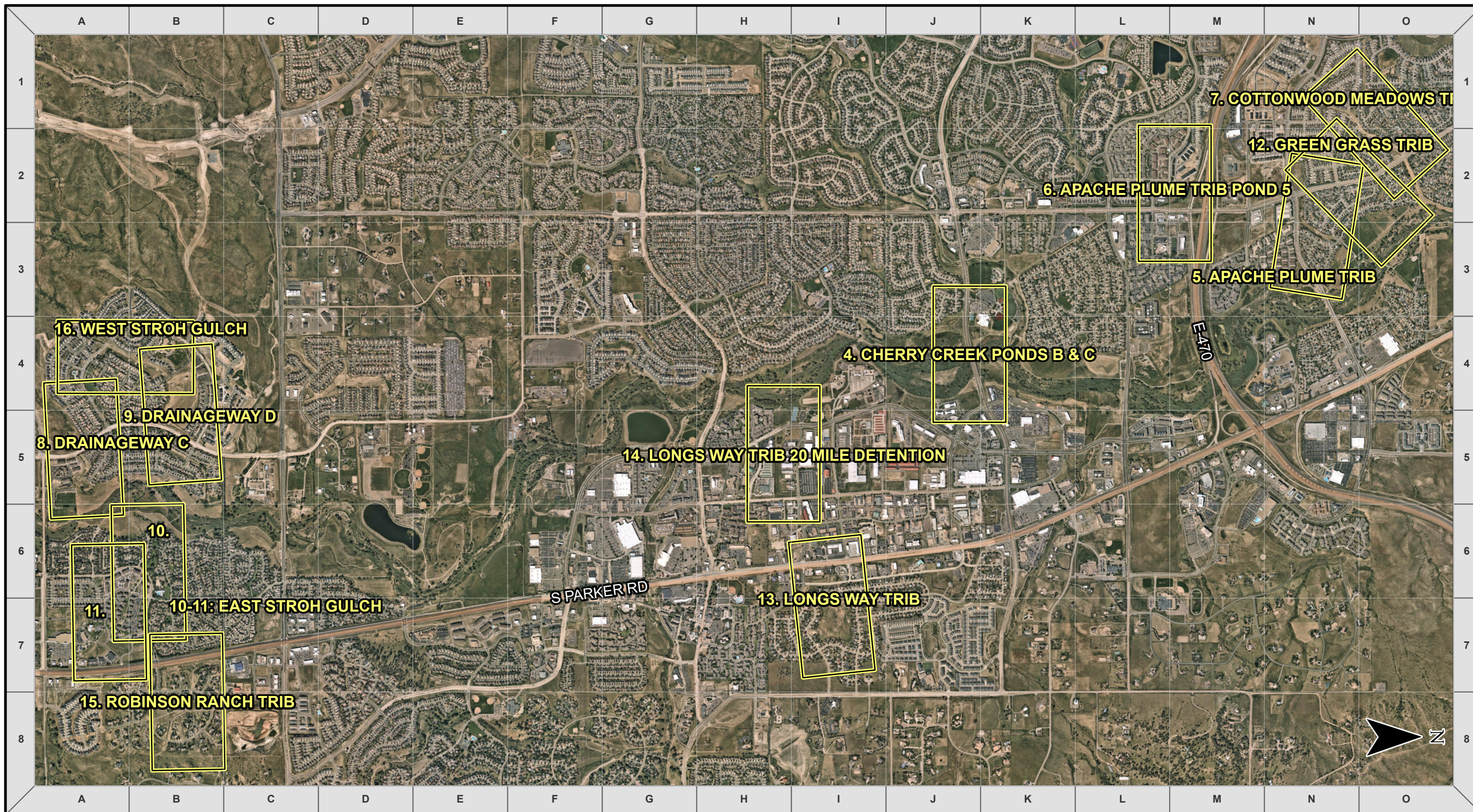
Debris Management



Photo Point

1 Grid Length = 200 Ft

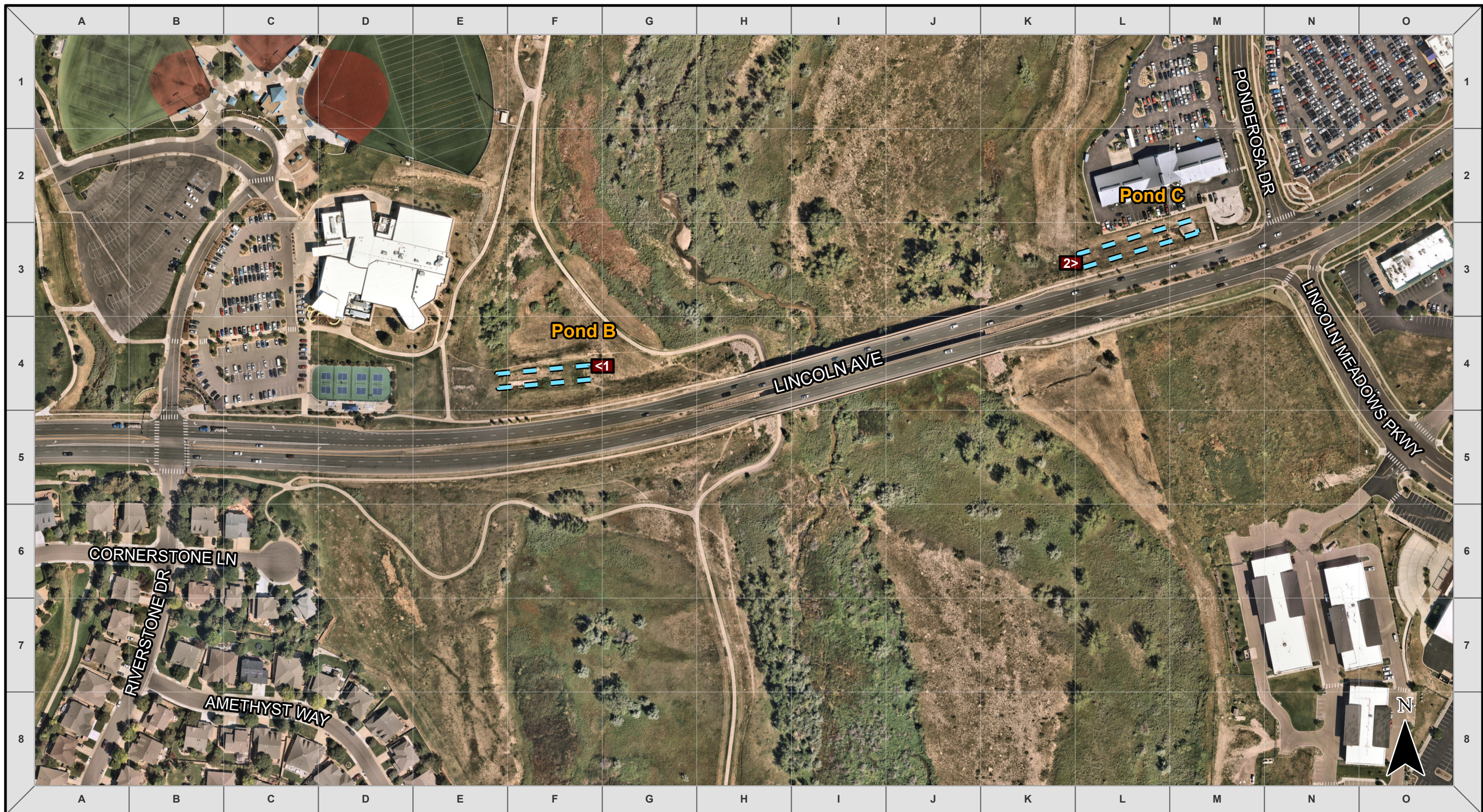
Big Dry Creek
Wildcat Ridge Tributary



LEGEND

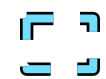

 Extent of Map

1 Grid Length = 2,100 Ft



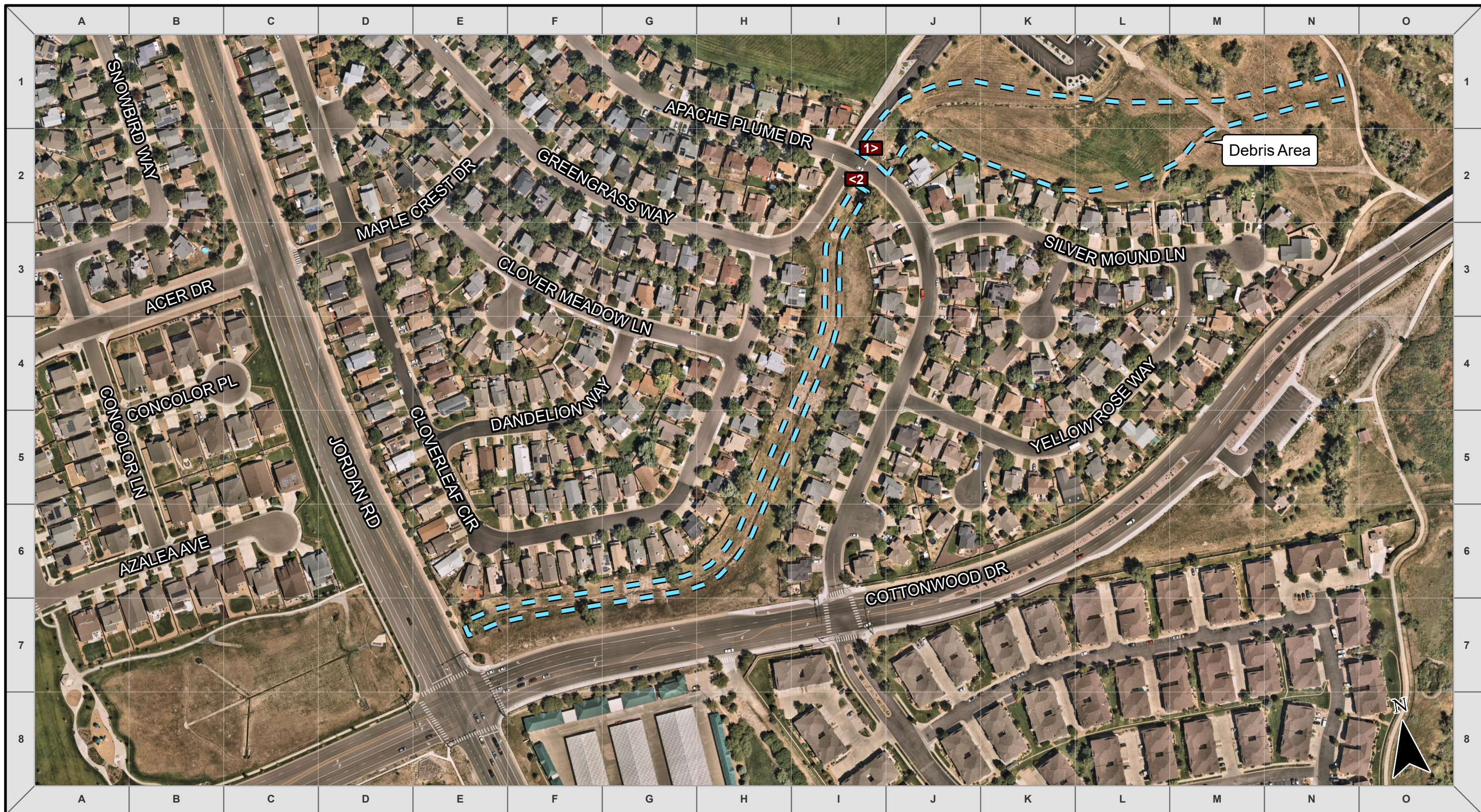
MHFD
 MILE HIGH FLOOD DISTRICT
 ROUTINE MAINTENANCE

LEGEND

-  Debris Management
-  Photo Point

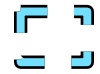

1 Grid Length = 200 Ft

Cherry Creek
 Ponds B & C



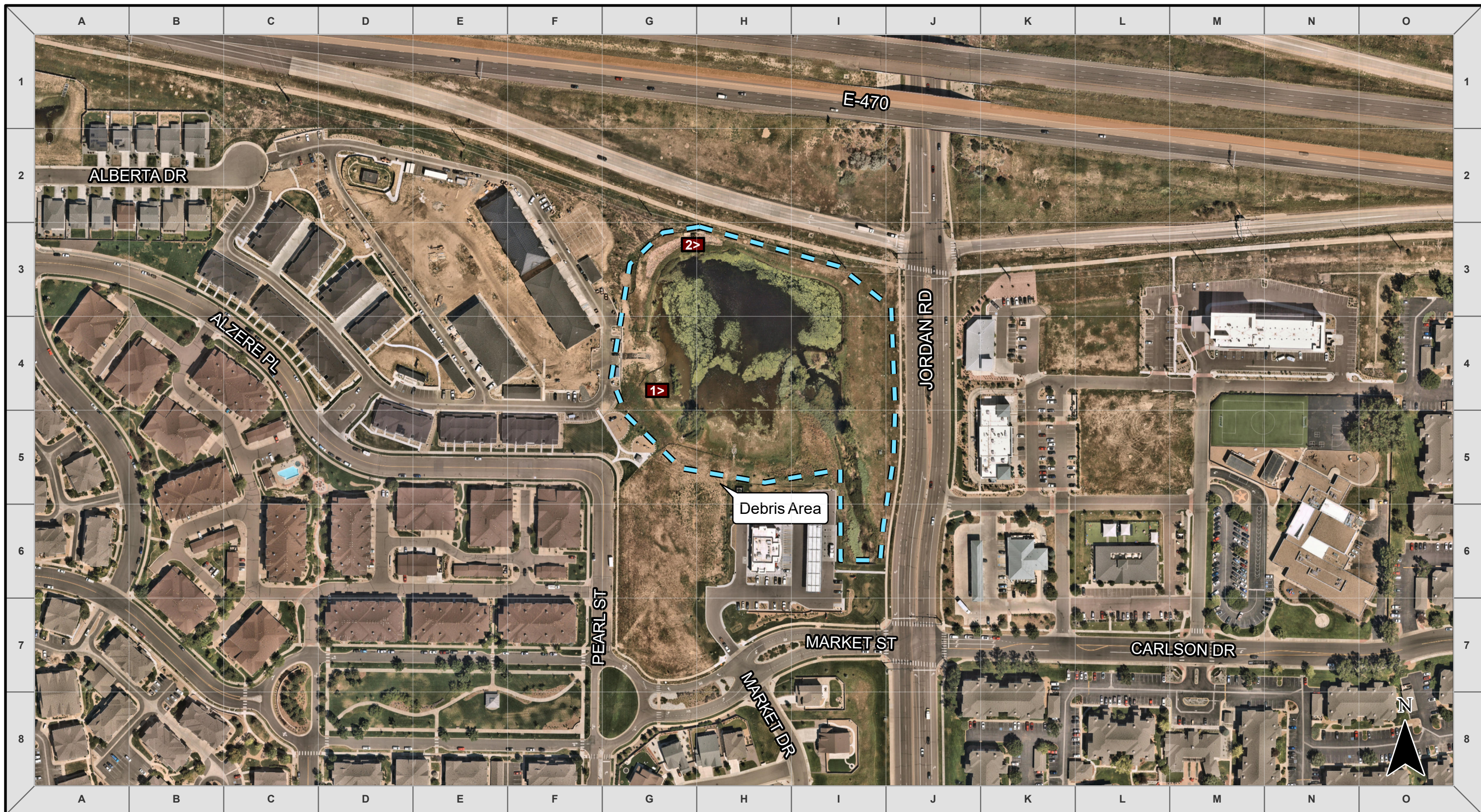
MHFD
 MILE HIGH FLOOD DISTRICT
 ROUTINE MAINTENANCE

LEGEND

 Debris Management  Photo Point

1 Grid Length = 200 Ft

Cherry Creek
 Apache Plume Tributary



MHFD
 MILE HIGH FLOOD DISTRICT
 ROUTINE MAINTENANCE

LEGEND



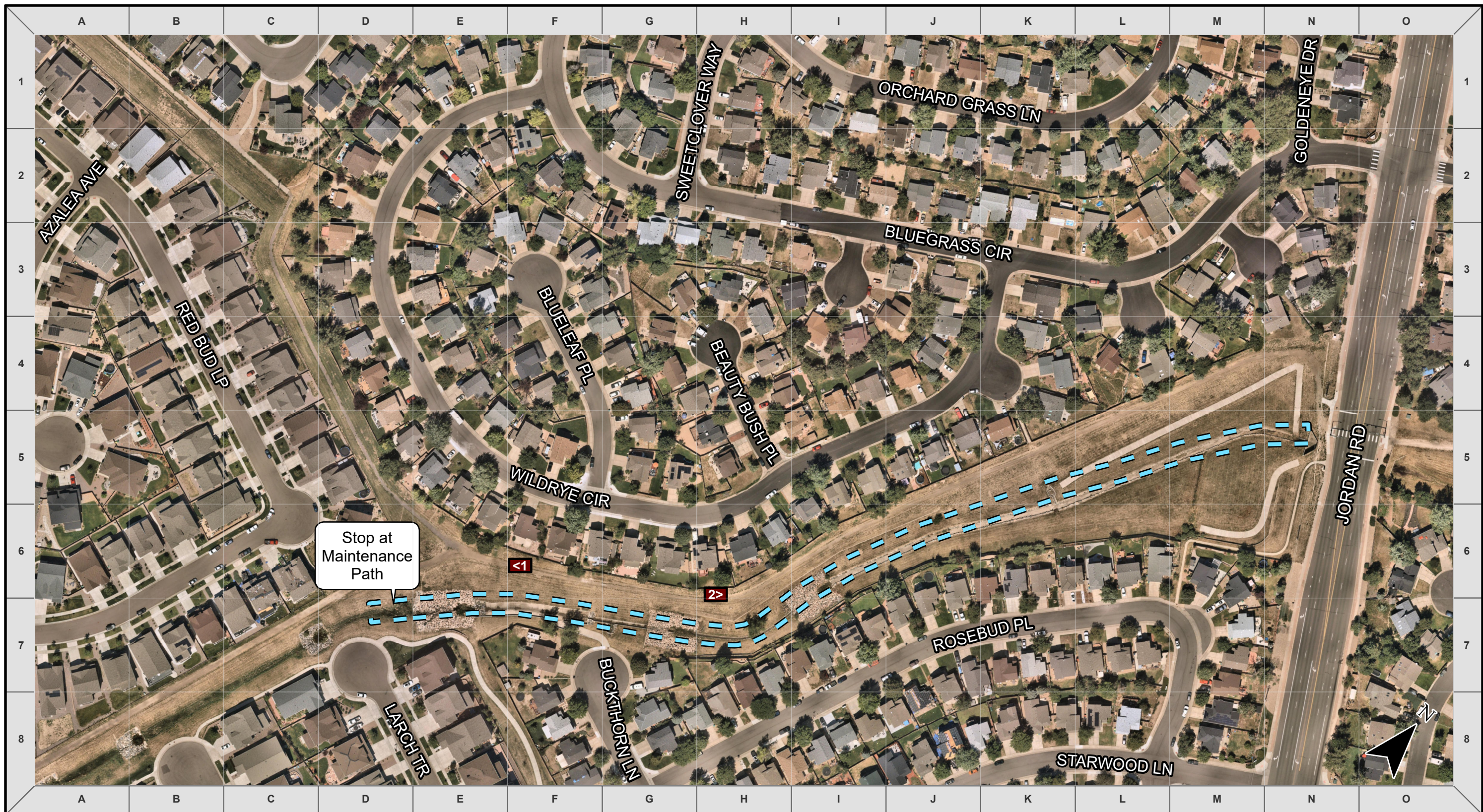
Debris Management



Photo Point

1 Grid Length = 200 Ft

Cherry Creek
 Apache Plume Tributary
 Pond 5



MILE HIGH FLOOD DISTRICT
ROUTINE MAINTENANCE

LEGEND



Debris Management



Photo Point

1 Grid Length = 150 Ft

Cherry Creek
Cottonwood Meadows Tributary



MHFD
 MILE HIGH FLOOD DISTRICT
 ROUTINE MAINTENANCE

LEGEND



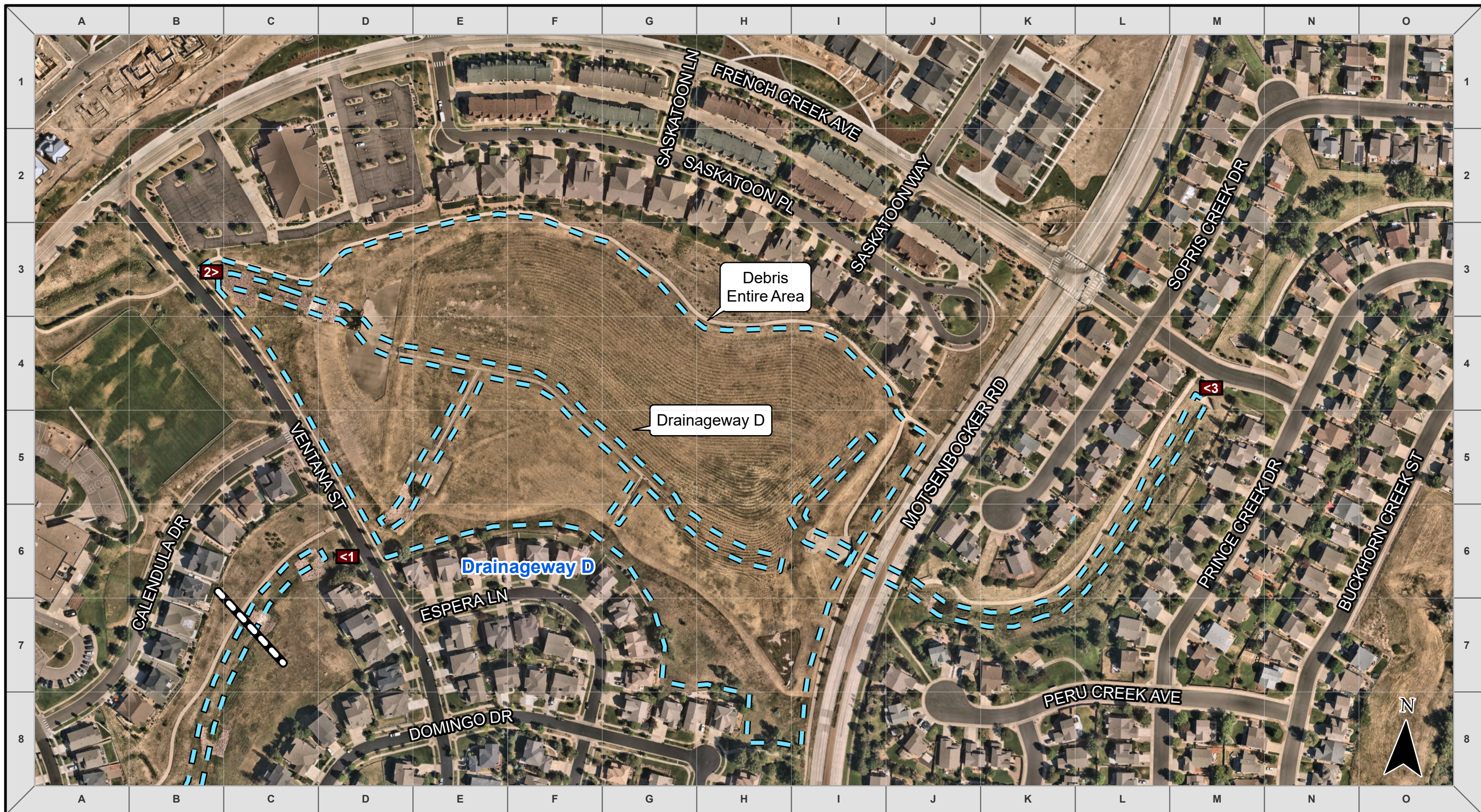
Debris Management



Photo Point

1 Grid Length = 200 Ft

**Cherry Creek
 Drainageway C**



MILE HIGH FLOOD DISTRICT
ROUTINE MAINTENANCE

LEGEND



Debris Management



Photo Point



Match Line (See Adjacent Page)

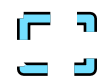
1 Grid Length = 200 Ft

Cherry Creek
Drainageway D



**MILE HIGH FLOOD DISTRICT
ROUTINE MAINTENANCE**

LEGEND



Debris Management



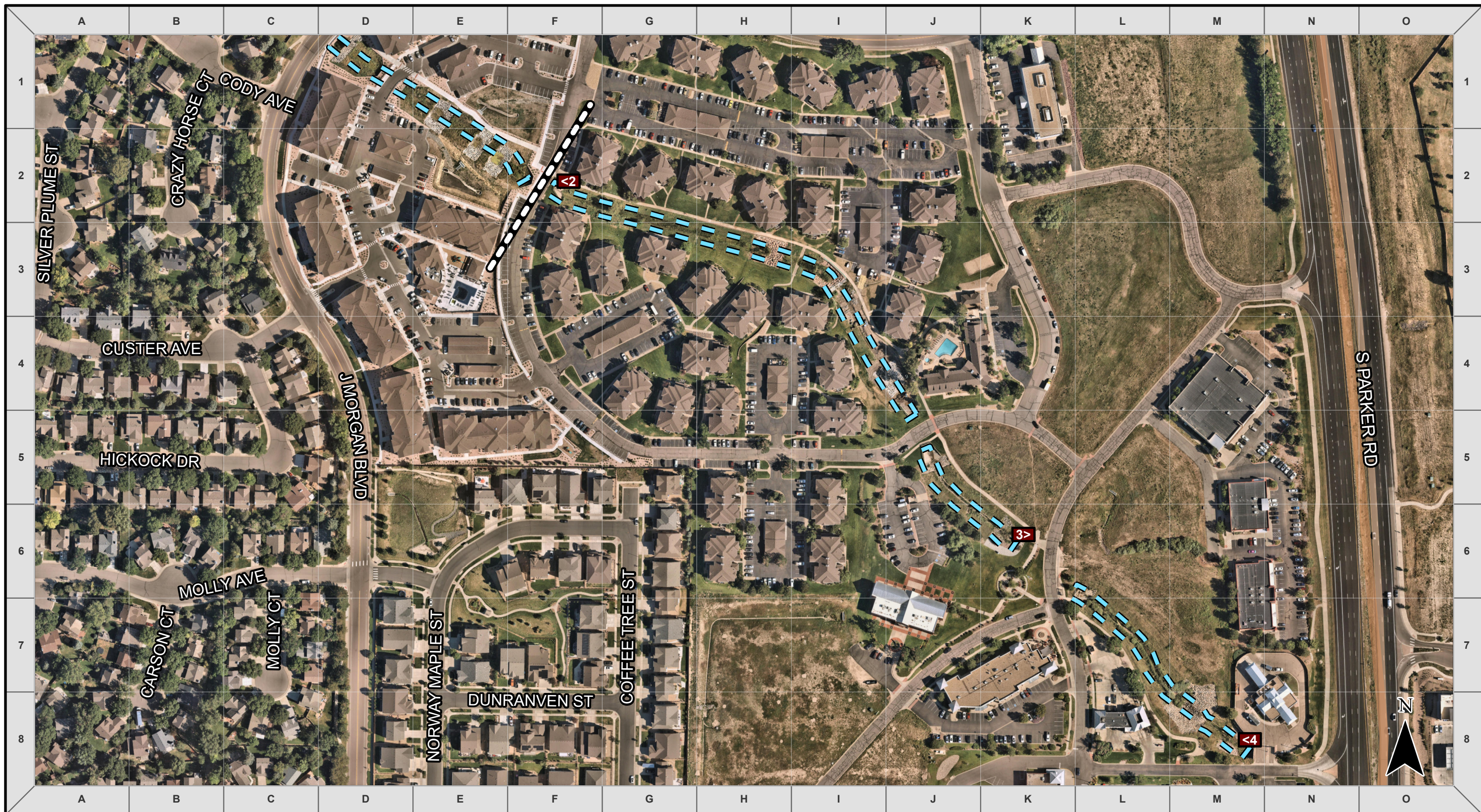
Photo Point



Match Line (See Adjacent Page)

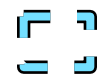
1 Grid Length = 200 Ft

**Cherry Creek
East Stroh Gulch**



**MILE HIGH FLOOD DISTRICT
ROUTINE MAINTENANCE**

LEGEND



Debris Management



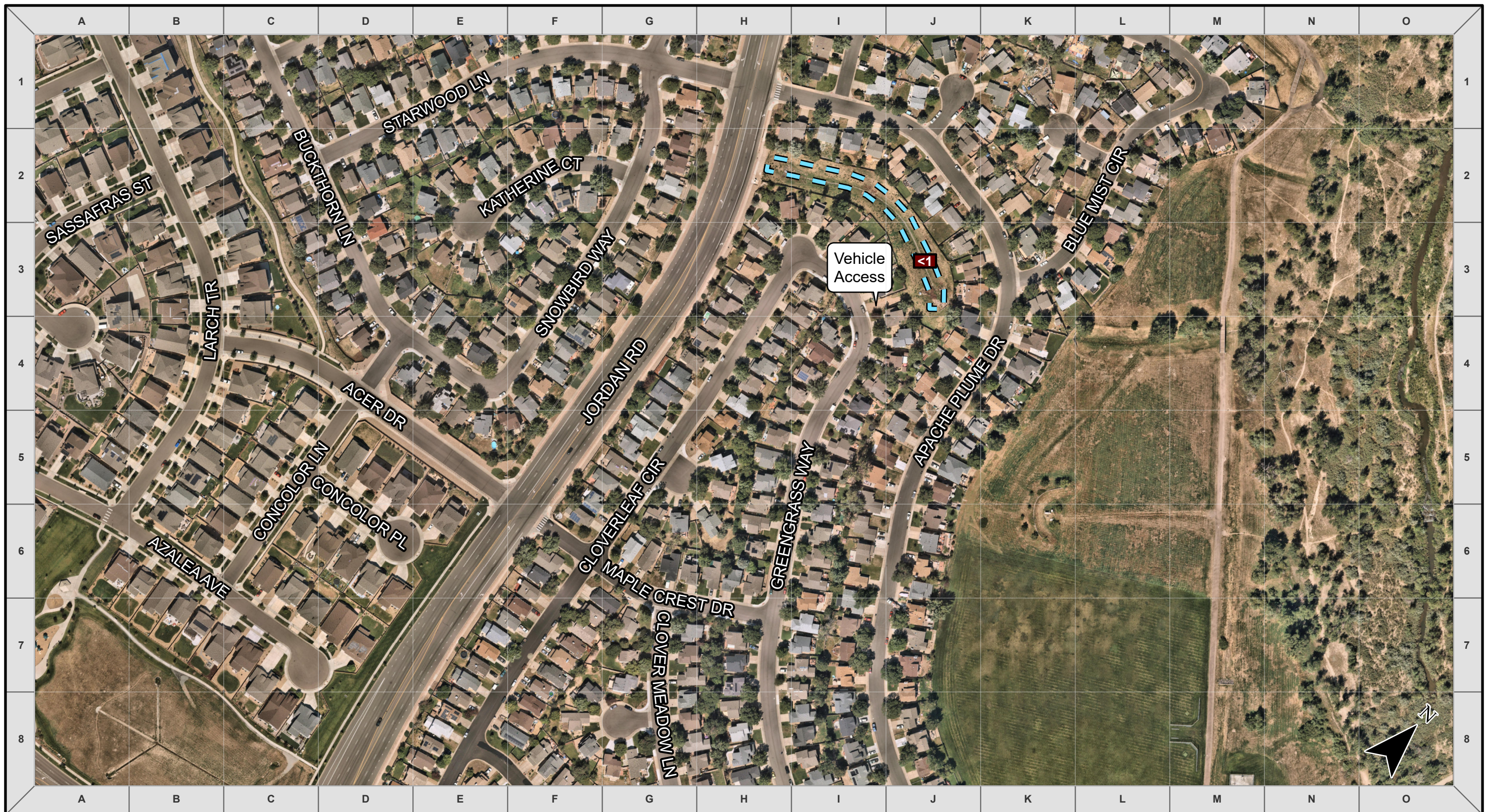
Photo Point



Match Line (See Adjacent Page)

1 Grid Length = 200 Ft

**Cherry Creek
East Stroh Gulch**



MHFD
 MILE HIGH FLOOD DISTRICT
 ROUTINE MAINTENANCE

LEGEND

- Debris Management
- Photo Point



1 Grid Length = 200 Ft

Cherry Creek
 Green Grass Tributary



MHFD
 MILE HIGH FLOOD DISTRICT
 ROUTINE MAINTENANCE

LEGEND

 Debris Management  Photo Point

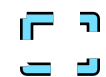

1 Grid Length = 200 Ft

Cherry Creek
 Longs Way Tributary



MHFD
 MILE HIGH FLOOD DISTRICT
 ROUTINE MAINTENANCE

LEGEND

-  Debris Management
-  Photo Point



1 Grid Length = 200 Ft

Cherry Creek
 Longs Way Tributary
 20 Mile Detention



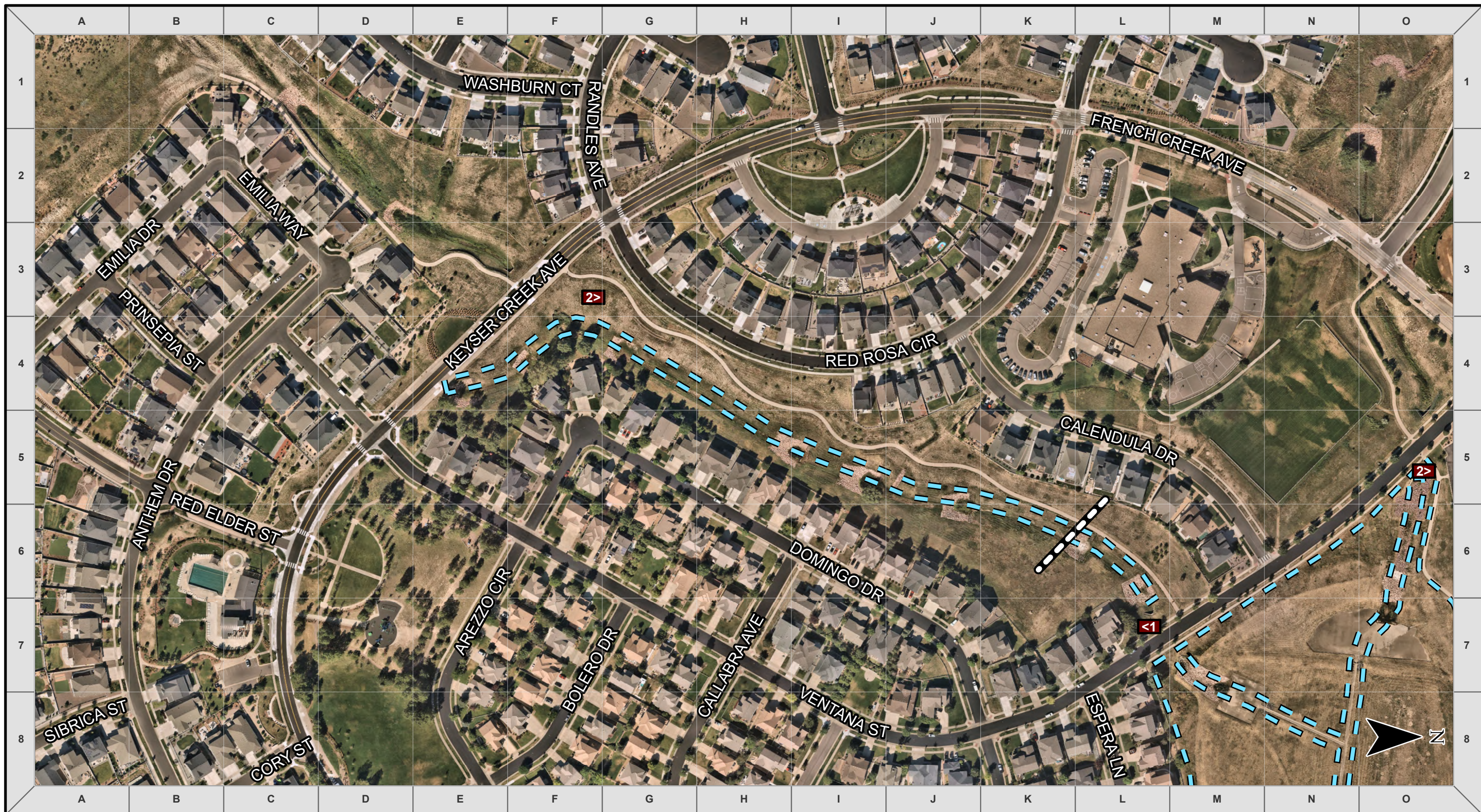
MHFD
 MILE HIGH FLOOD DISTRICT
 ROUTINE MAINTENANCE

LEGEND

 Debris Management  Photo Point

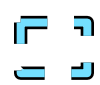
1 Grid Length = 200 Ft

Cherry Creek
 Robinson Ranch Tributary



MILE HIGH FLOOD DISTRICT
ROUTINE MAINTENANCE

LEGEND



Debris Management



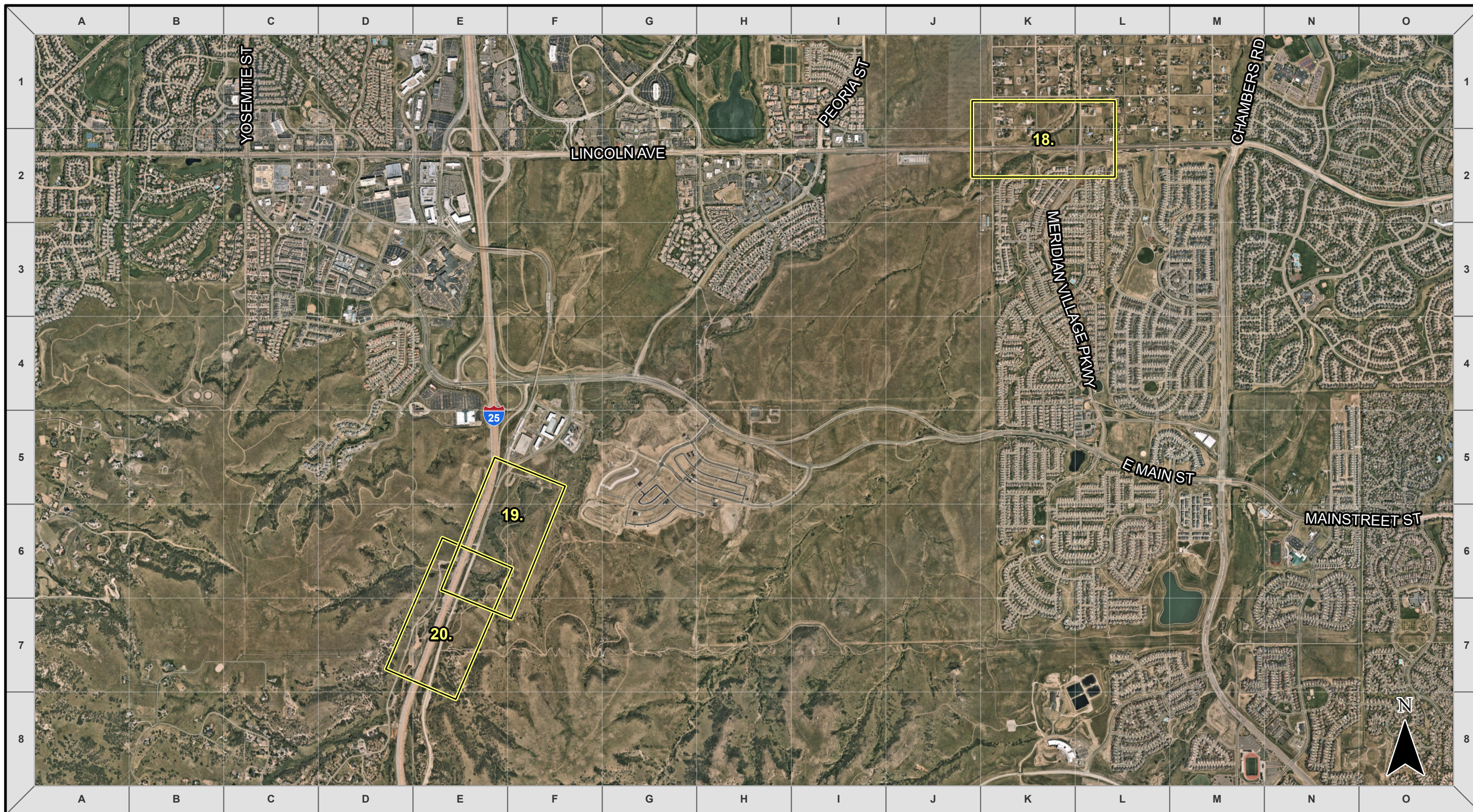
Photo Point



Match Line (See Adjacent Page)

1 Grid Length = 200 Ft

Cherry Creek
West Stroh Gulch



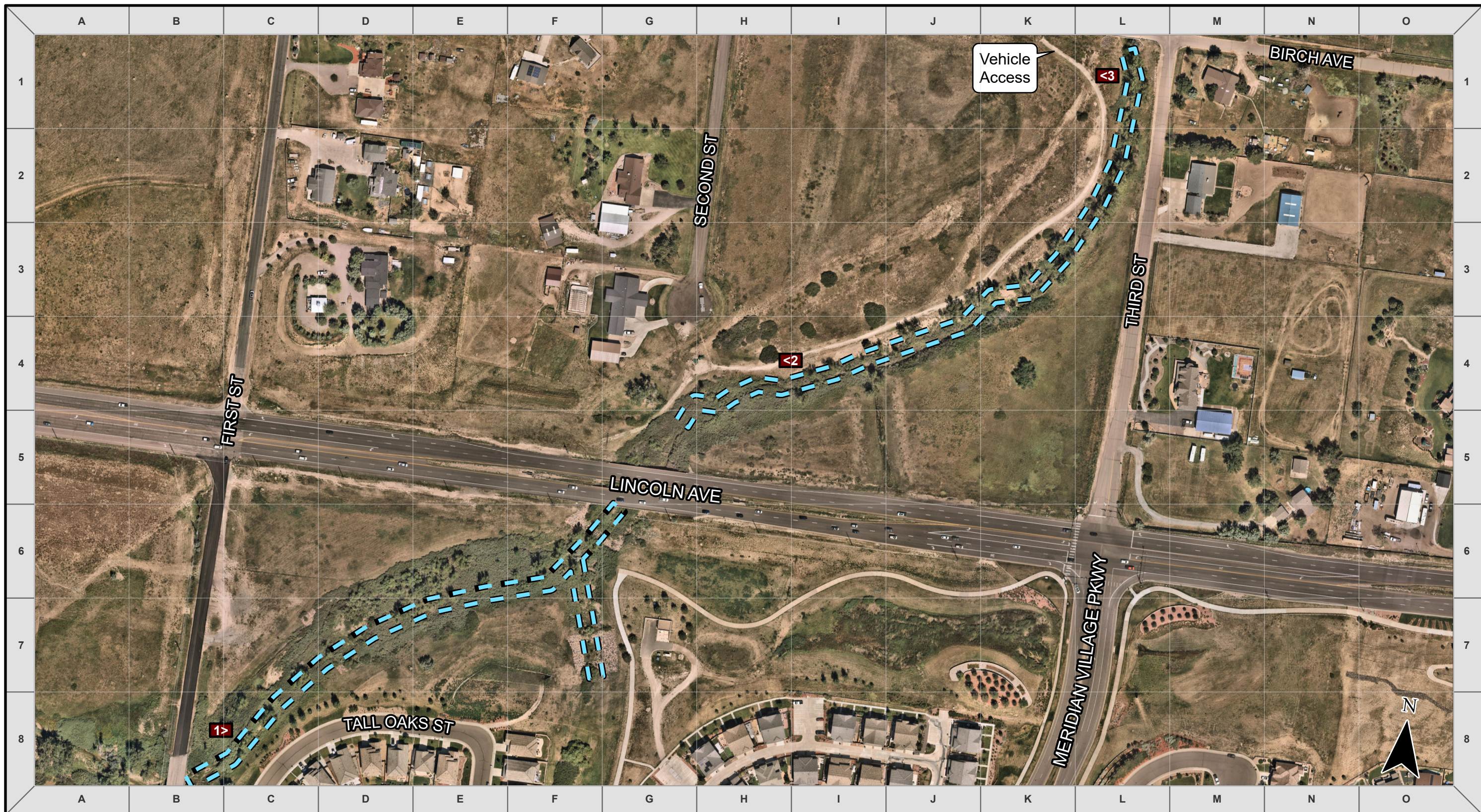
MHFD
 MILE HIGH FLOOD DISTRICT
 ROUTINE MAINTENANCE

LEGEND

 Extent of Map

1 Grid Length = 2,000 Ft

Index Map
 Happy Canyon Creek
 Pages 18 - 20



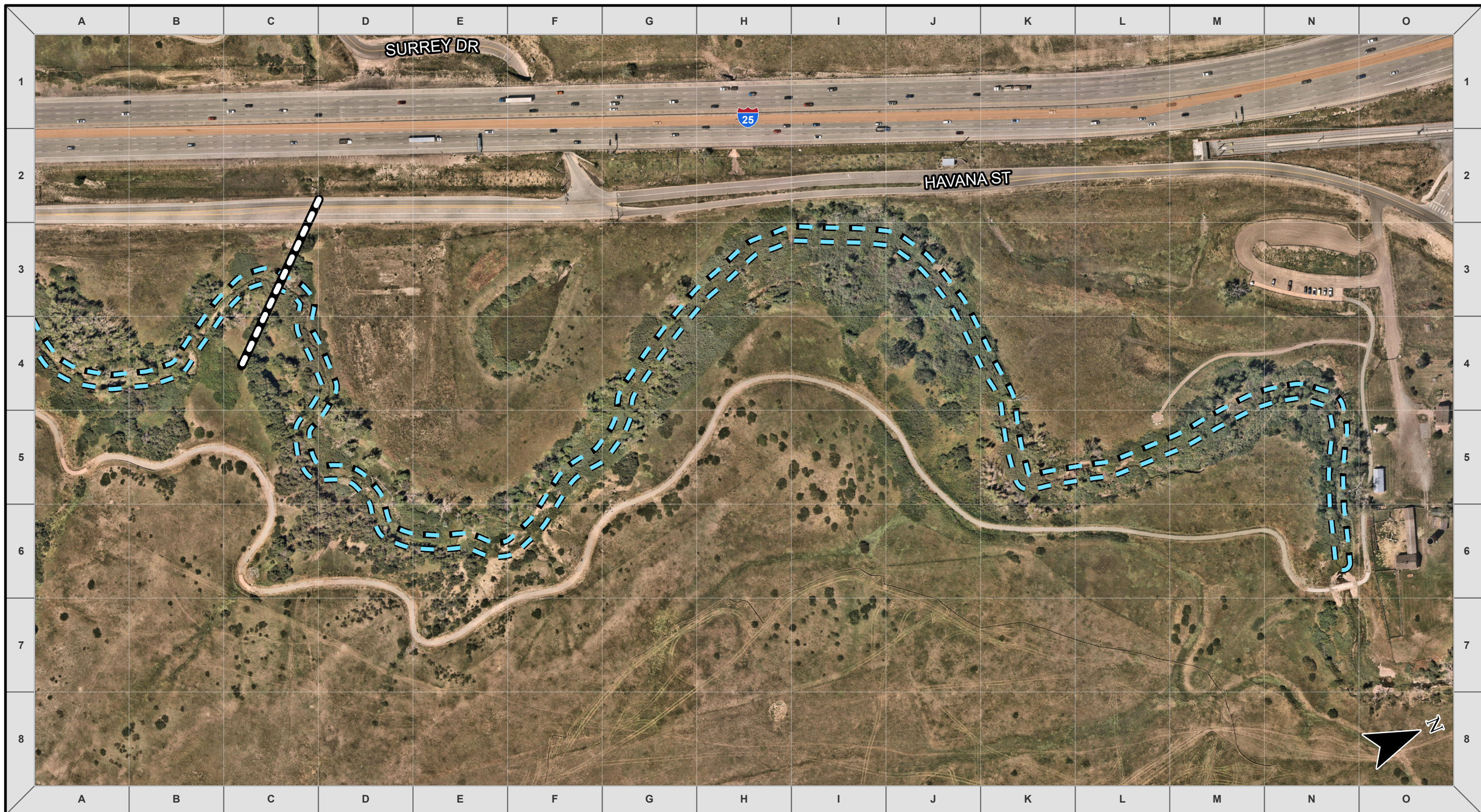
MHFD
 MILE HIGH FLOOD DISTRICT
 ROUTINE MAINTENANCE

LEGEND

- Debris Management
- Photo Point

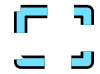

1 Grid Length = 200 Ft

Happy Canyon Creek



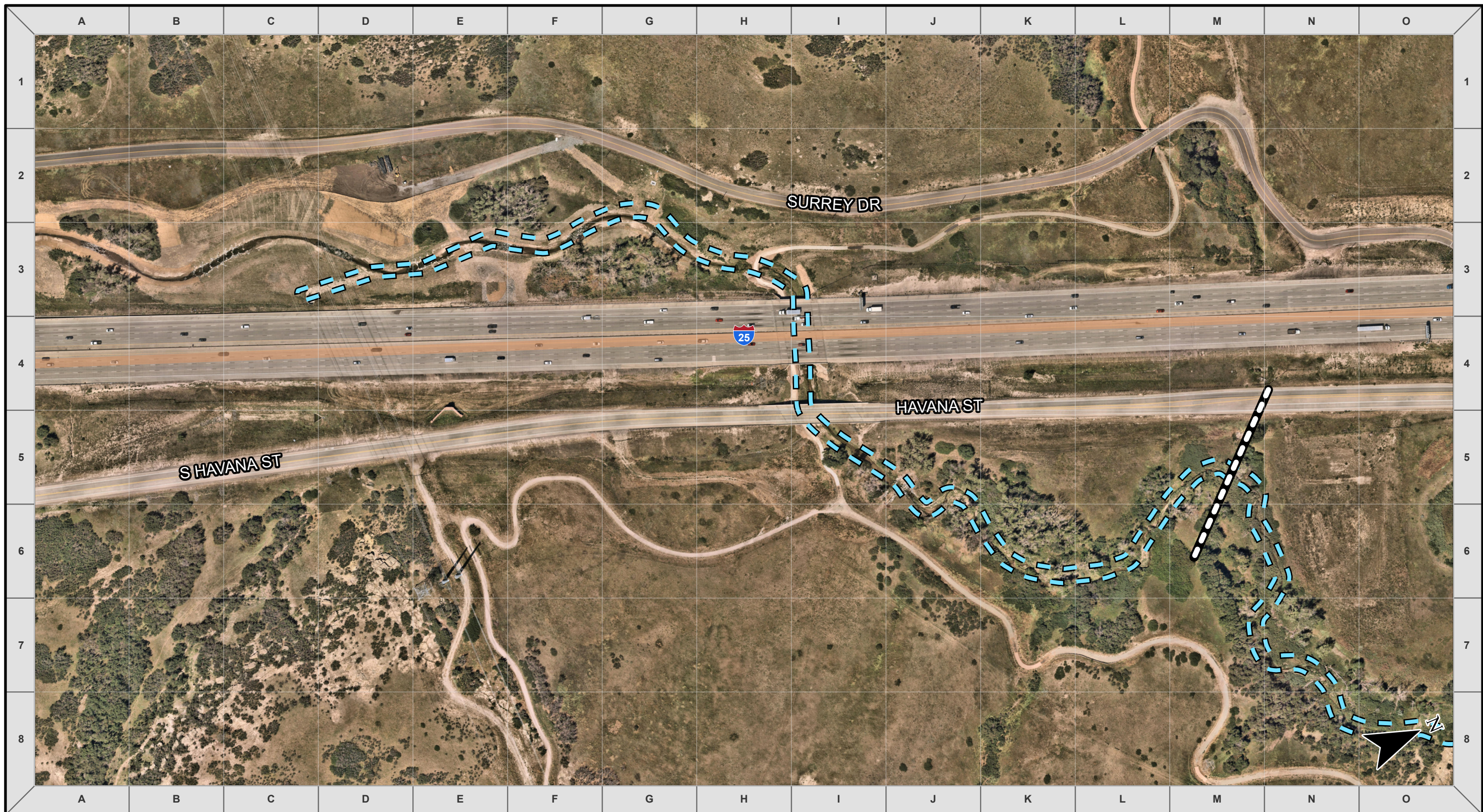
MHFD
 MILE HIGH FLOOD DISTRICT
 ROUTINE MAINTENANCE

LEGEND

 Debris Management  Match Line (See Adjacent Page)

1 Grid Length = 200 Ft

Happy Canyon Creek



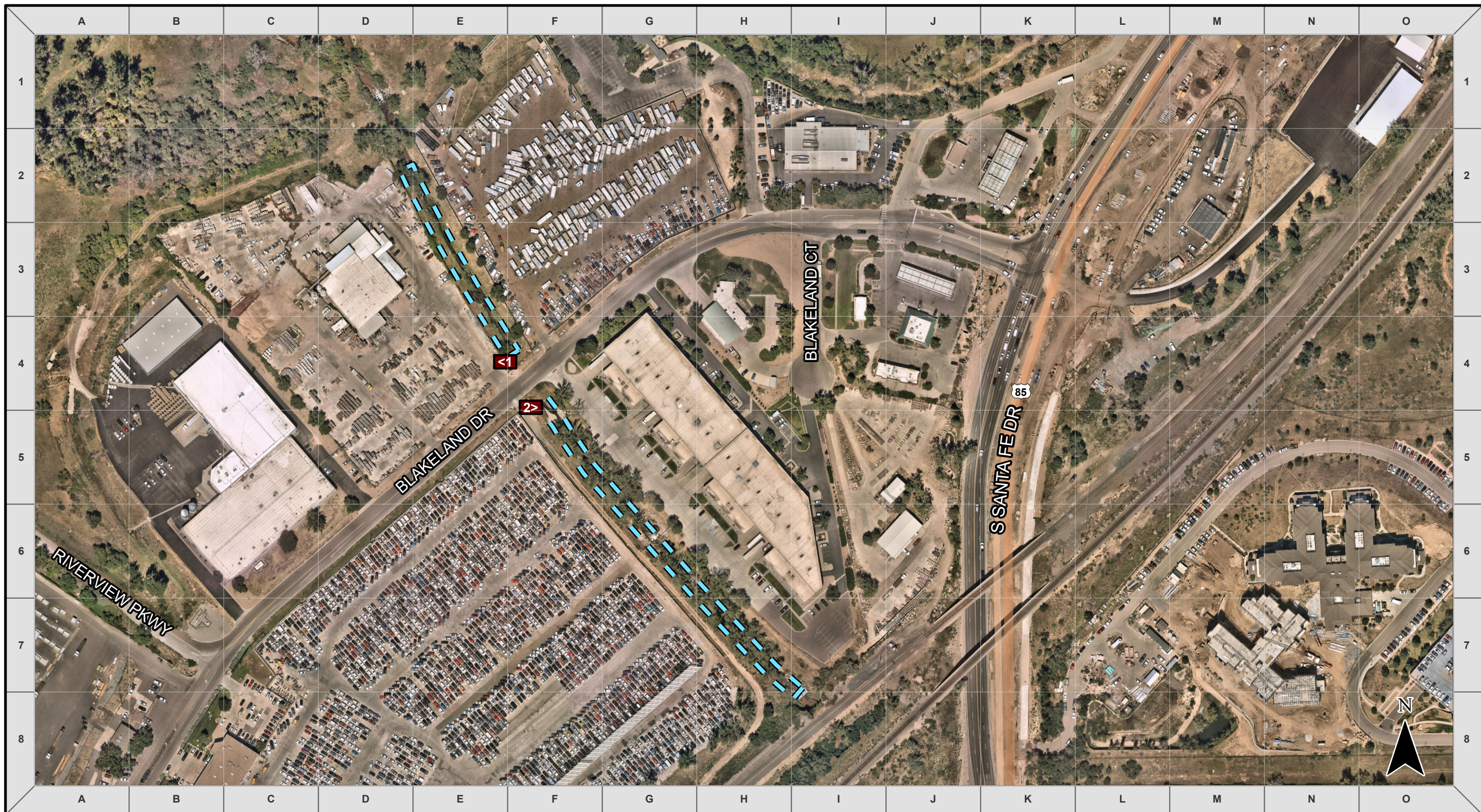
**MILE HIGH FLOOD DISTRICT
ROUTINE MAINTENANCE**

LEGEND

- Debris Management
- Match Line (See Adjacent Page)



1 Grid Length = 200 Ft

Happy Canyon Creek



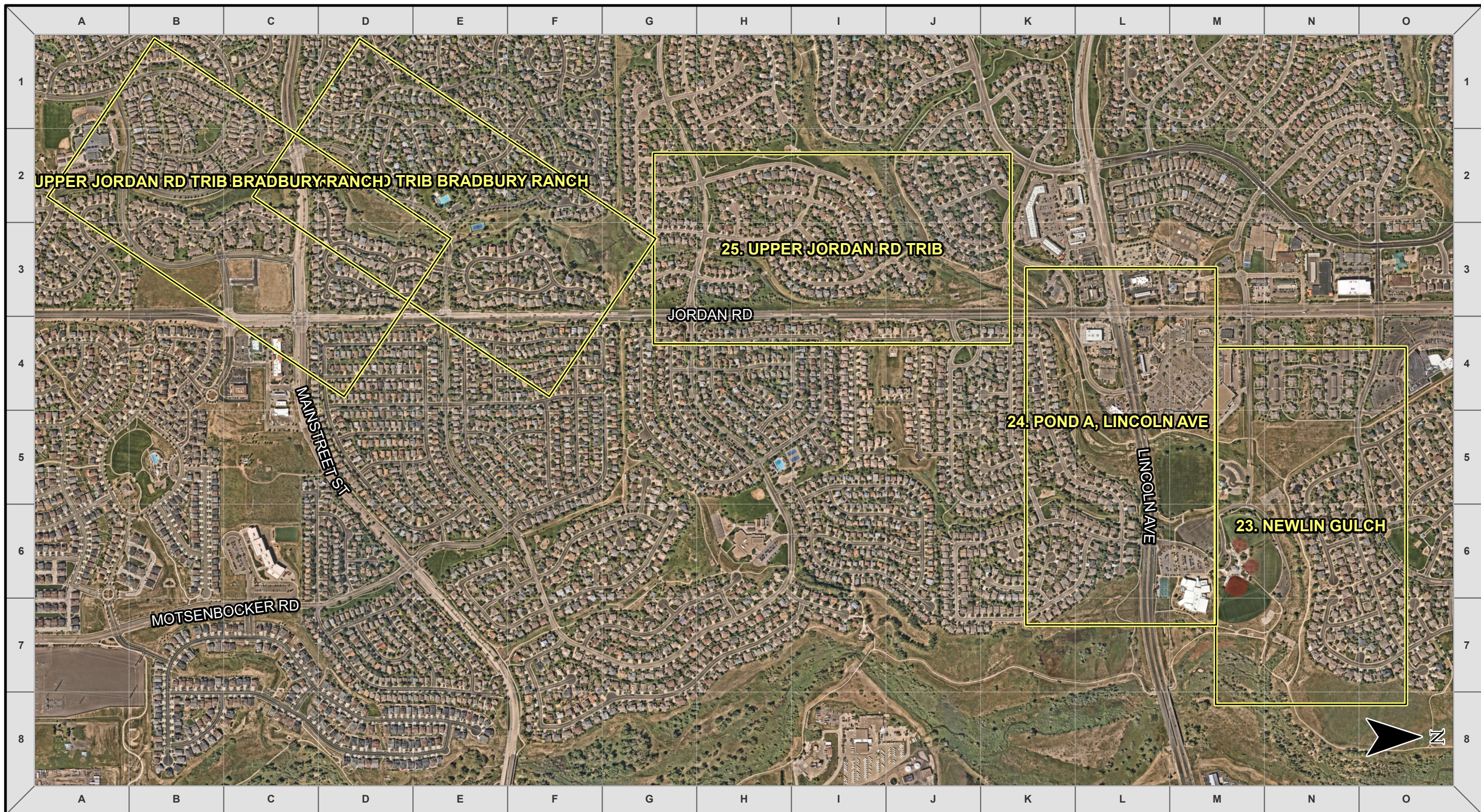
MHFD
 MILE HIGH FLOOD DISTRICT
 ROUTINE MAINTENANCE

LEGEND

-  Debris Management
-  Photo Point


1 Grid Length = 200 Ft

Marcy Gulch



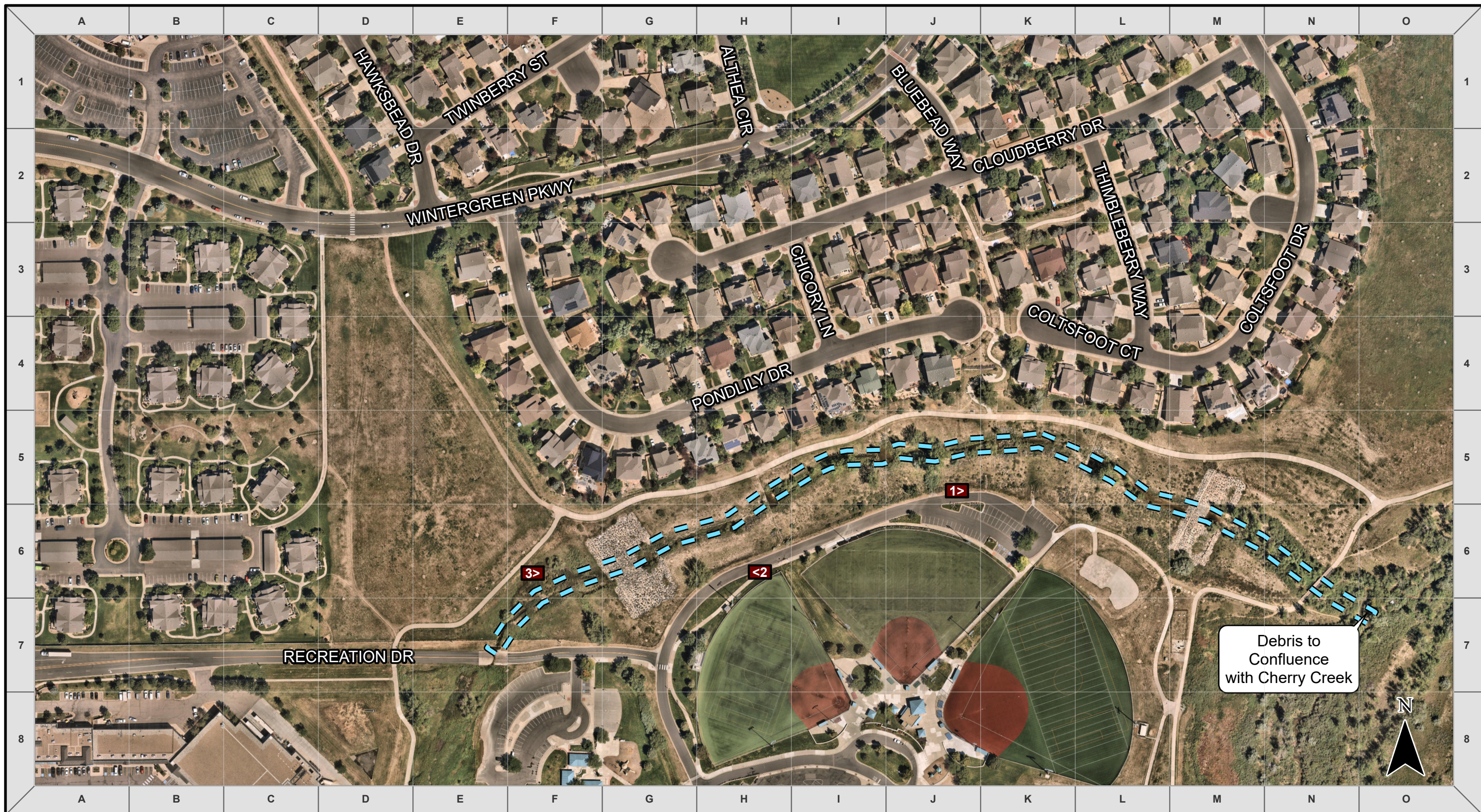
**MILE HIGH FLOOD DISTRICT
ROUTINE MAINTENANCE**

LEGEND

 Extent of Map

1 Grid Length = 800 Ft

**Index Map
Newlin Gulch
Pages 23 - 27**



MHFD
 MILE HIGH FLOOD DISTRICT
 ROUTINE MAINTENANCE

LEGEND



Debris Management



Photo Point



1 Grid Length = 200 Ft

Newlin Gulch



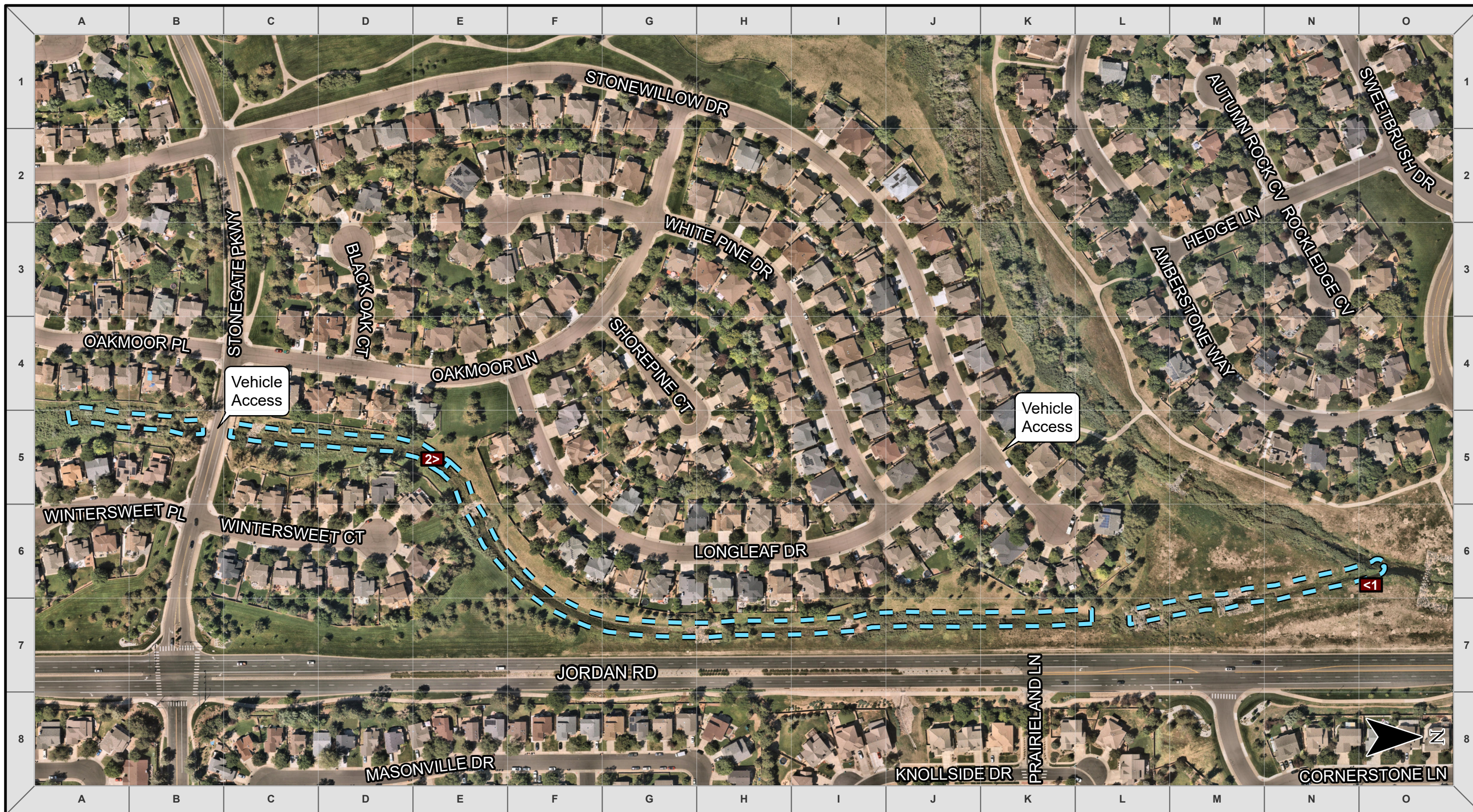
MHFD
 MILE HIGH FLOOD DISTRICT
 ROUTINE MAINTENANCE

LEGEND

 Debris Management  Photo Point

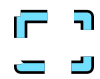
1 Grid Length = 200 Ft

Newlin Gulch
 Pond A, Lincoln Ave



MILE HIGH FLOOD DISTRICT
ROUTINE MAINTENANCE

LEGEND



Debris Management



Photo Point

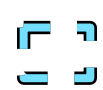


1 Grid Length = 200 Ft

Newlin Gulch
Upper Jordan Rd Tributary



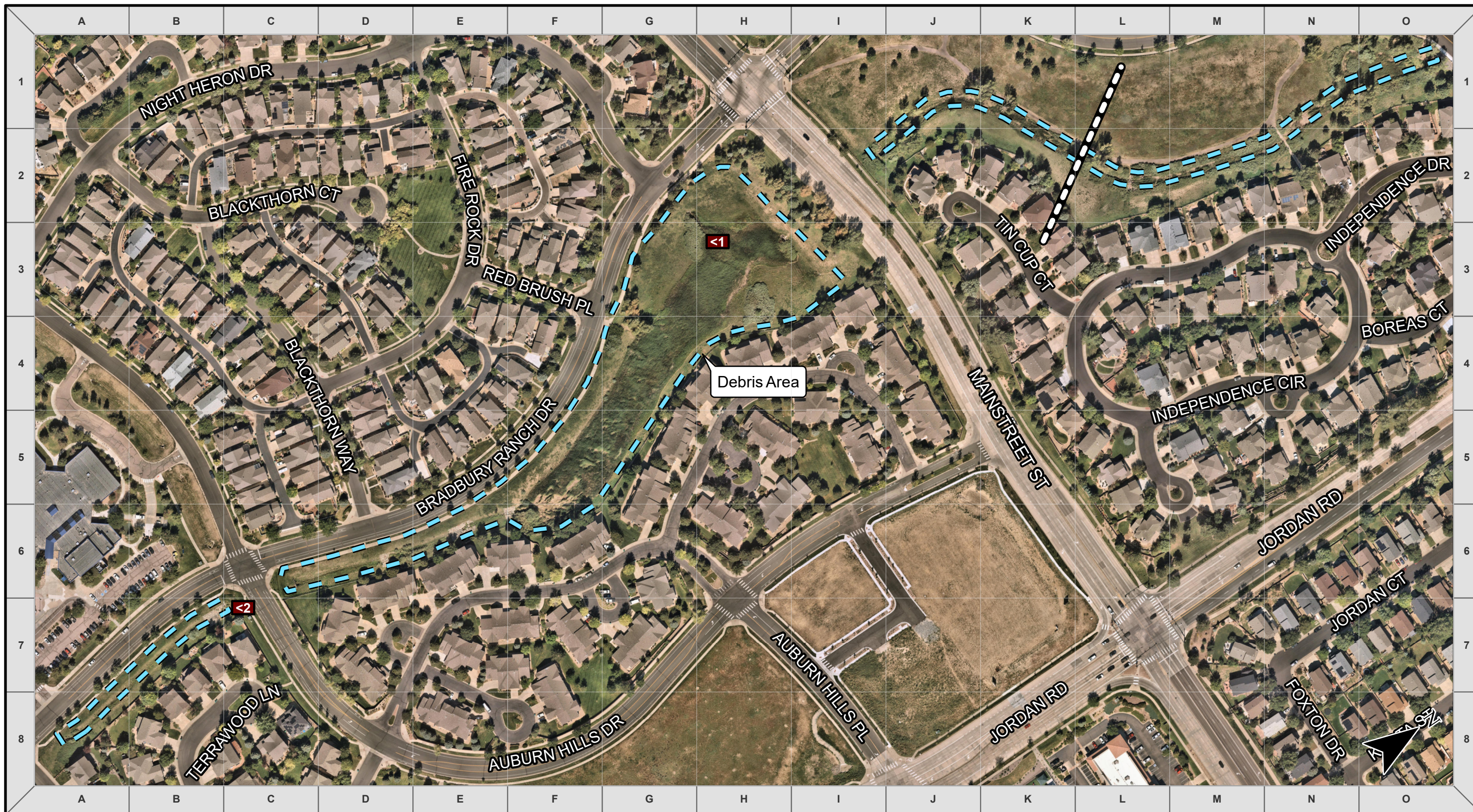
MILE HIGH FLOOD DISTRICT
ROUTINE MAINTENANCE

LEGEND

-  Debris Management
-  Photo Point
-  Match Line (See Adjacent Page)

1 Grid Length = 200 Ft

Newlin Gulch
 Upper Jordan Rd Tributary
 Bradbury Ranch



MILE HIGH FLOOD DISTRICT
ROUTINE MAINTENANCE

LEGEND



Debris Management



Photo Point



Match Line (See Adjacent Page)



1 Grid Length = 200 Ft

Newlin Gulch
 Upper Jordan Rd Tributary
 Bradbury Ranch



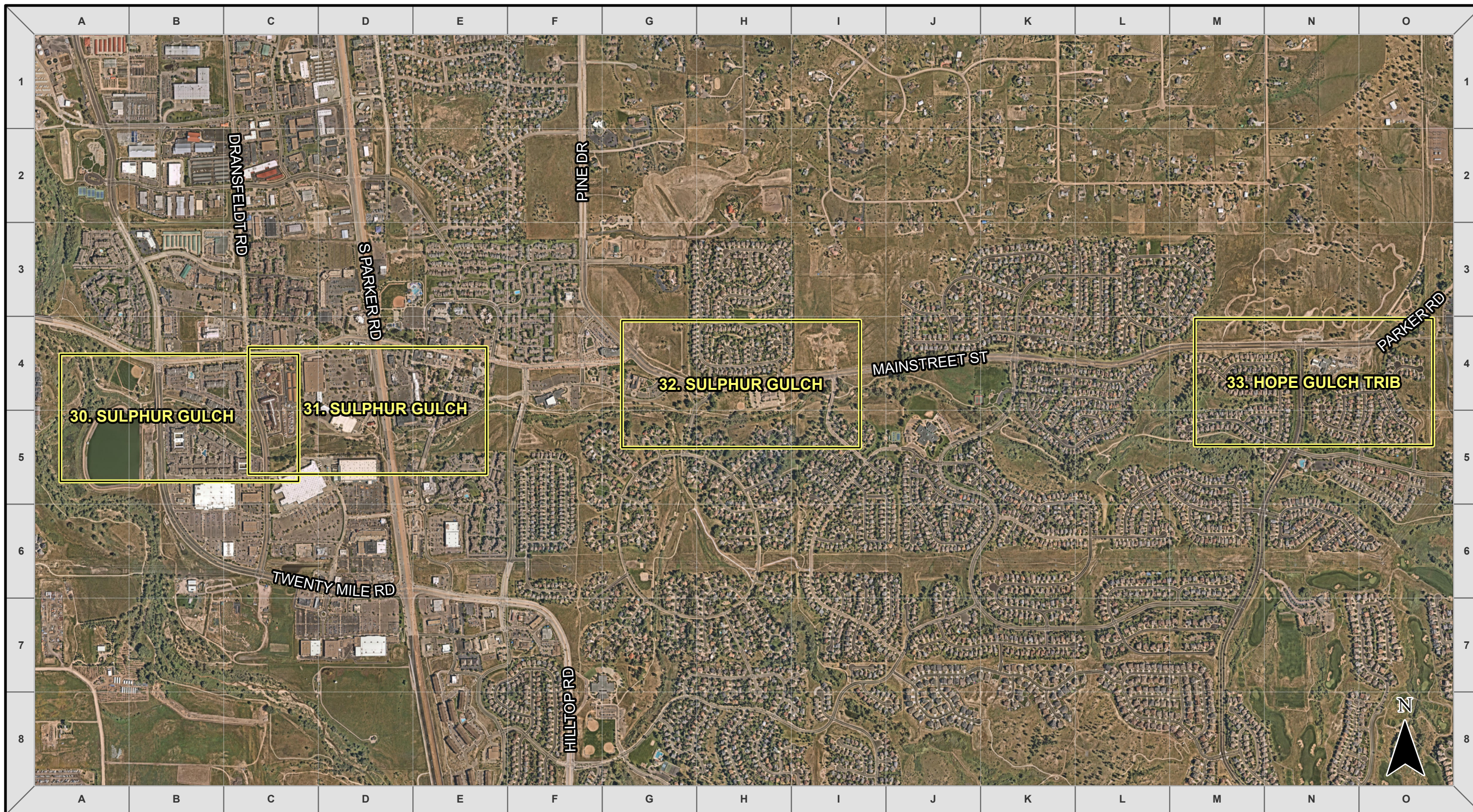
MHFD
 MILE HIGH FLOOD DISTRICT
 ROUTINE MAINTENANCE

LEGEND

-  Debris Management
-  Photo Point


1 Grid Length = 200 Ft

Sara Gulch
 And Pond Sa2



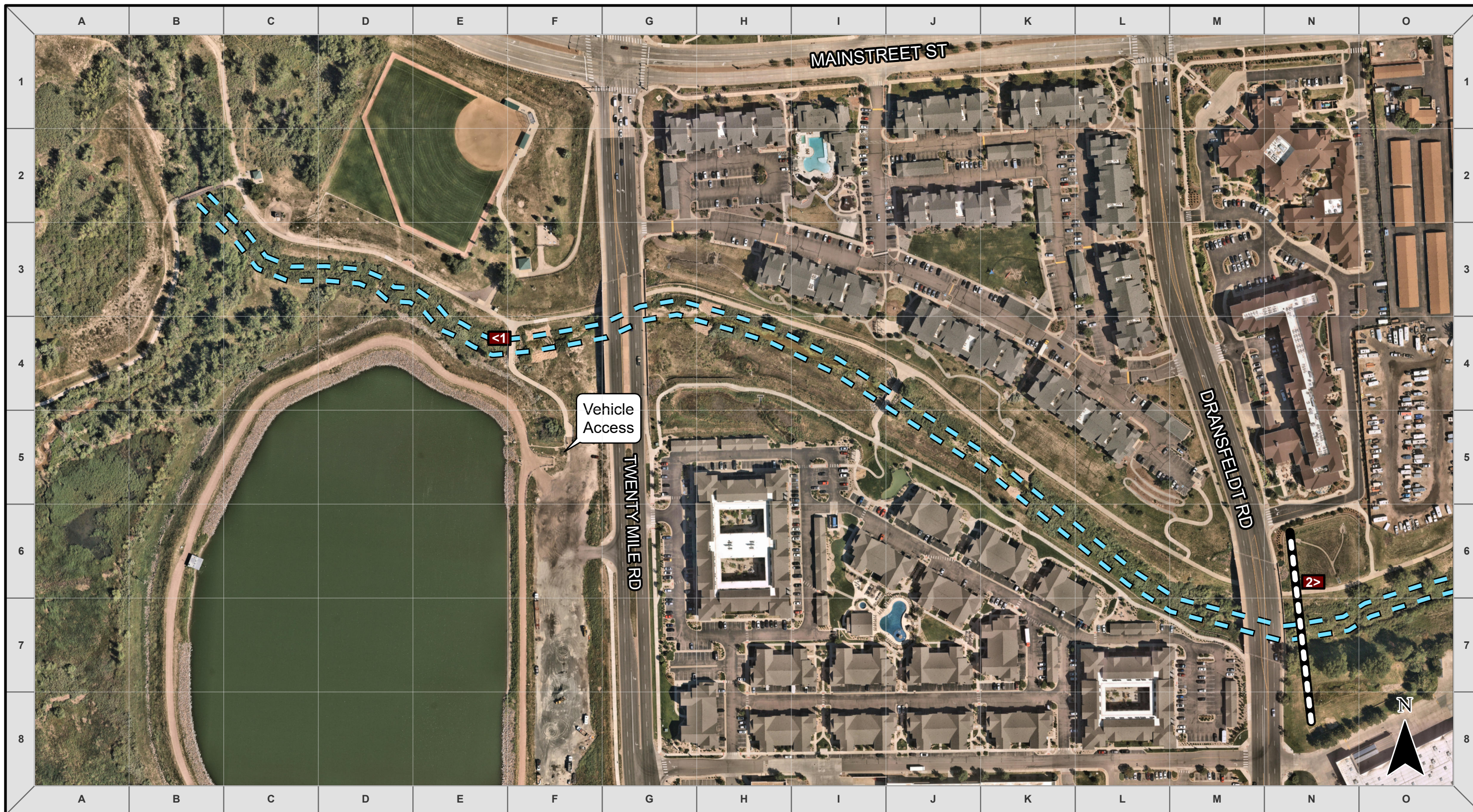
MILE HIGH FLOOD DISTRICT
ROUTINE MAINTENANCE

LEGEND

 Extent of Map

1 Grid Length = 1,200 Ft

Index Map
Sulphur Gulch
Pages 30 - 33



MILE HIGH FLOOD DISTRICT
ROUTINE MAINTENANCE

LEGEND



Debris Management



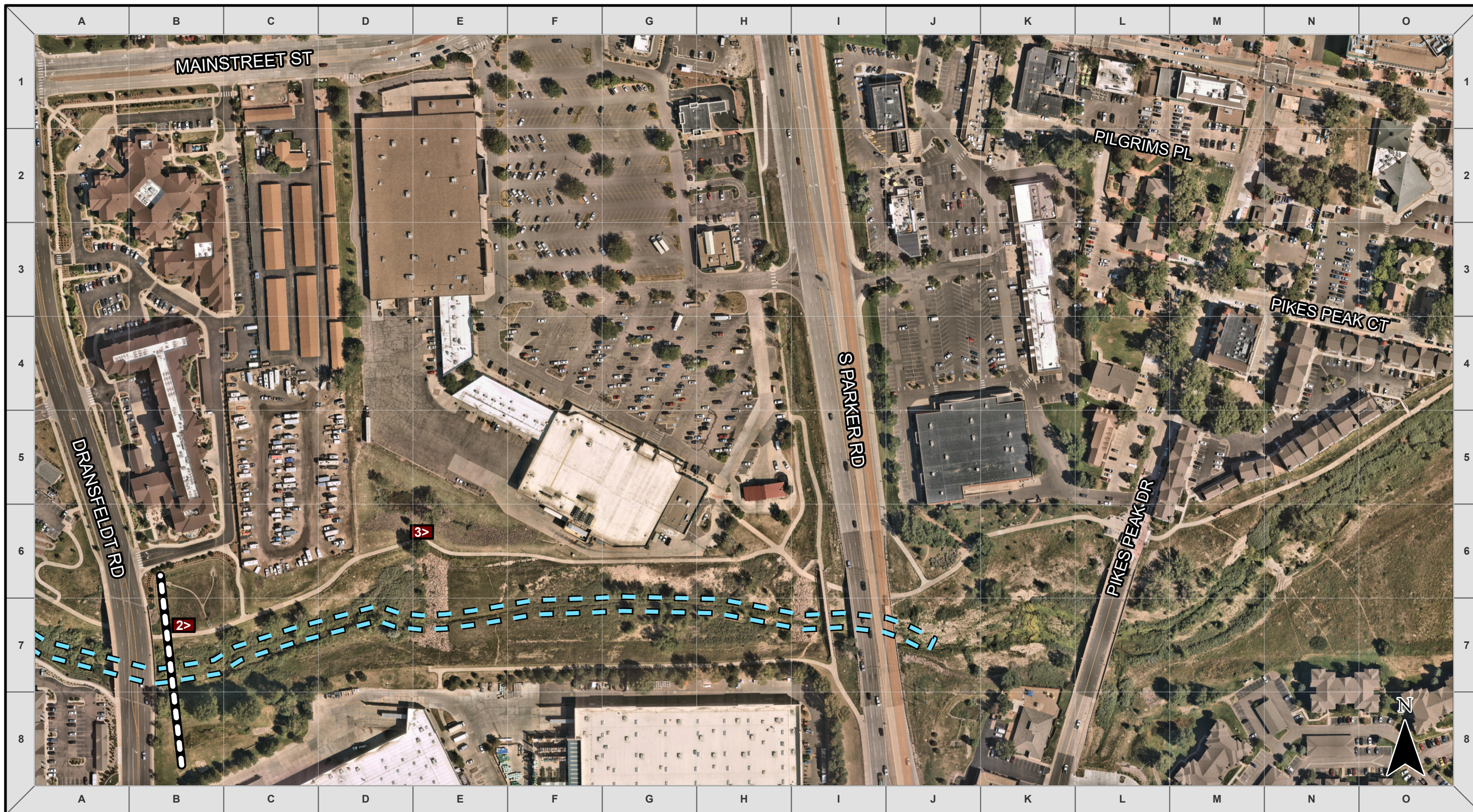
Photo Point



Match Line (See Adjacent Page)

1 Grid Length = 200 Ft

Sulphur Gulch



MILE HIGH FLOOD DISTRICT
ROUTINE MAINTENANCE

LEGEND



Debris Management



Photo Point



Match Line (See Adjacent Page)

1 Grid Length = 200 Ft

Sulphur Gulch



MILE HIGH FLOOD DISTRICT
ROUTINE MAINTENANCE

LEGEND

- Debris Management
- Photo Point



1 Grid Length = 200 Ft

Sulphur Gulch



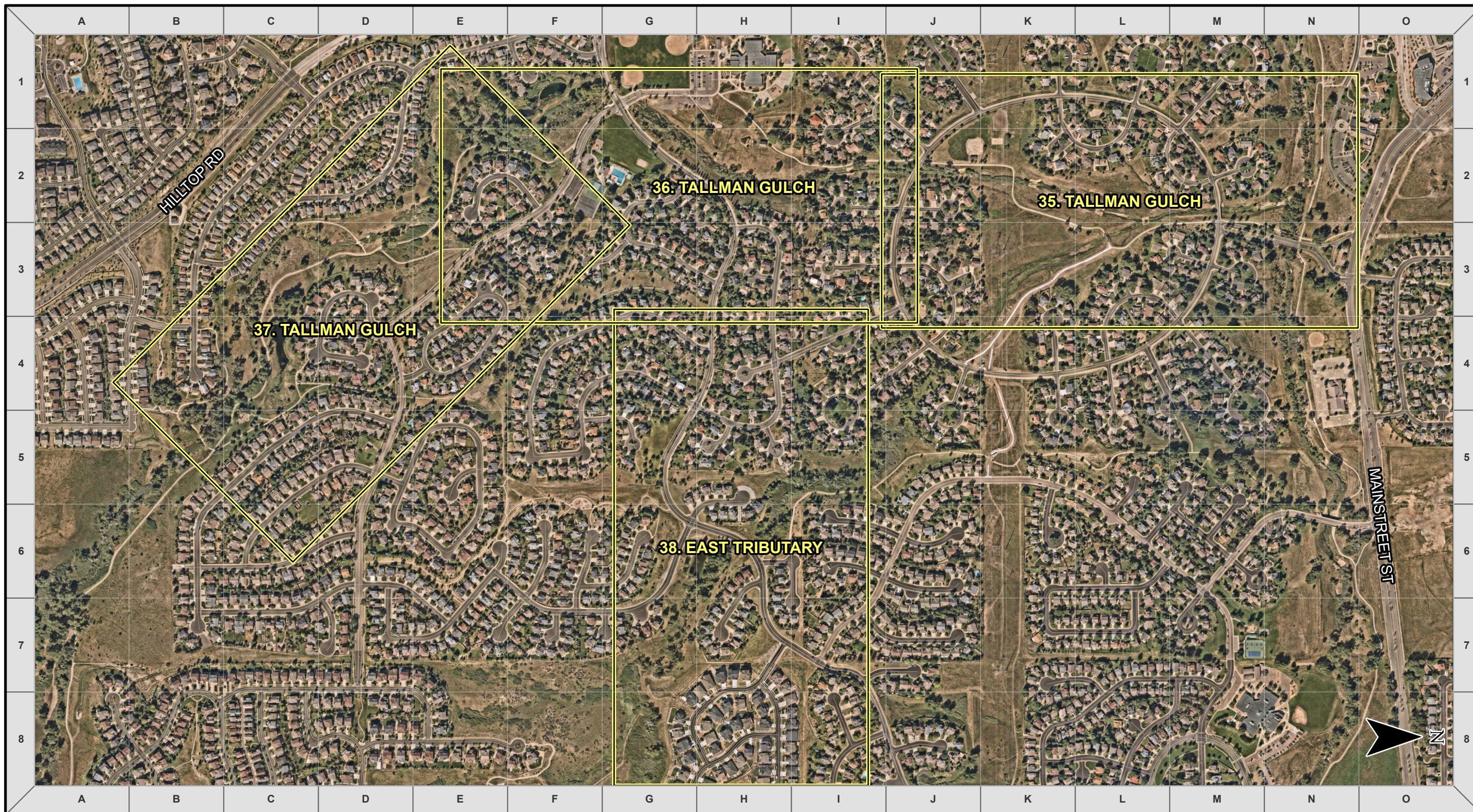
MHFD
 MILE HIGH FLOOD DISTRICT
 ROUTINE MAINTENANCE

LEGEND

 Debris Management  Photo Point

1 Grid Length = 200 Ft

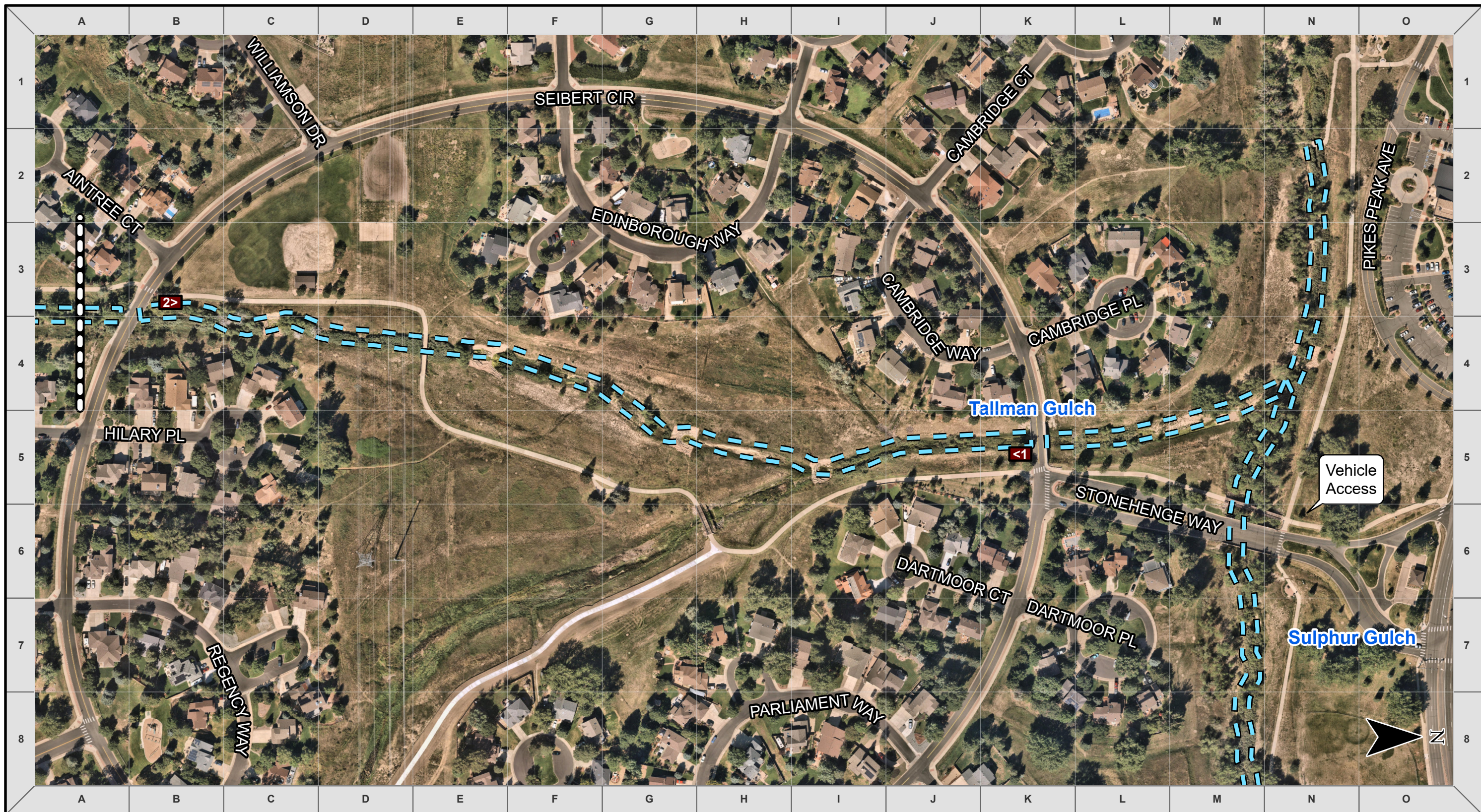
Sulphur Gulch
 Hope Gulch Tributary



LEGEND

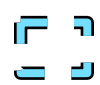
 Extent of Map

1 Grid Length = 600 Ft



MILE HIGH FLOOD DISTRICT
ROUTINE MAINTENANCE

LEGEND



Debris Management



Photo Point



Match Line (See Adjacent Page)

1 Grid Length = 200 Ft

Tallman Gulch



**MILE HIGH FLOOD DISTRICT
ROUTINE MAINTENANCE**

LEGEND



Debris Management



Photo Point



Match Line (See Adjacent Page)

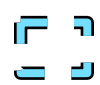
1 Grid Length = 200 Ft

Tallman Gulch



**MILE HIGH FLOOD DISTRICT
ROUTINE MAINTENANCE**

LEGEND



Debris Management



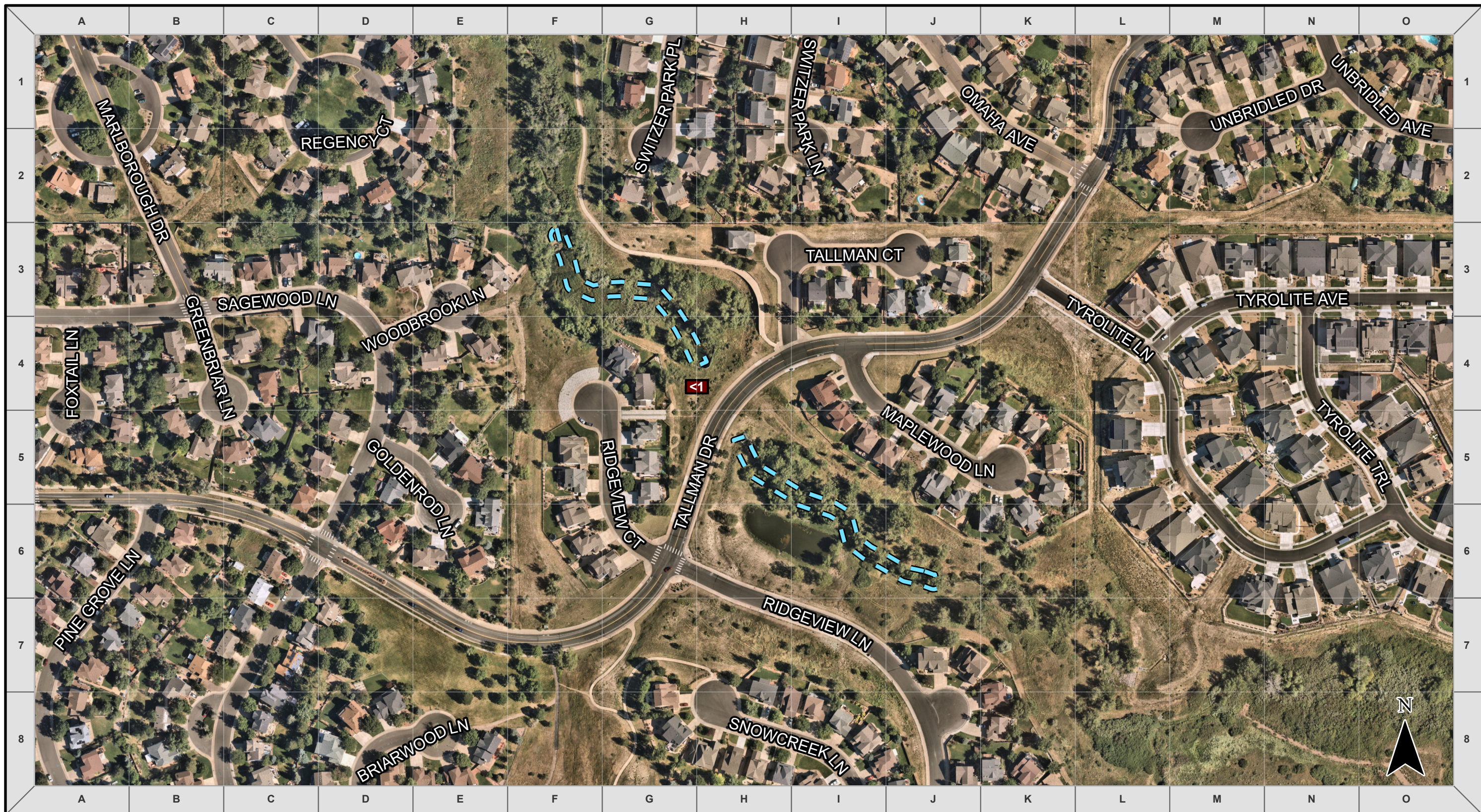
Photo Point



Match Line (See Adjacent Page)



1 Grid Length = 200 Ft

Tallman Gulch



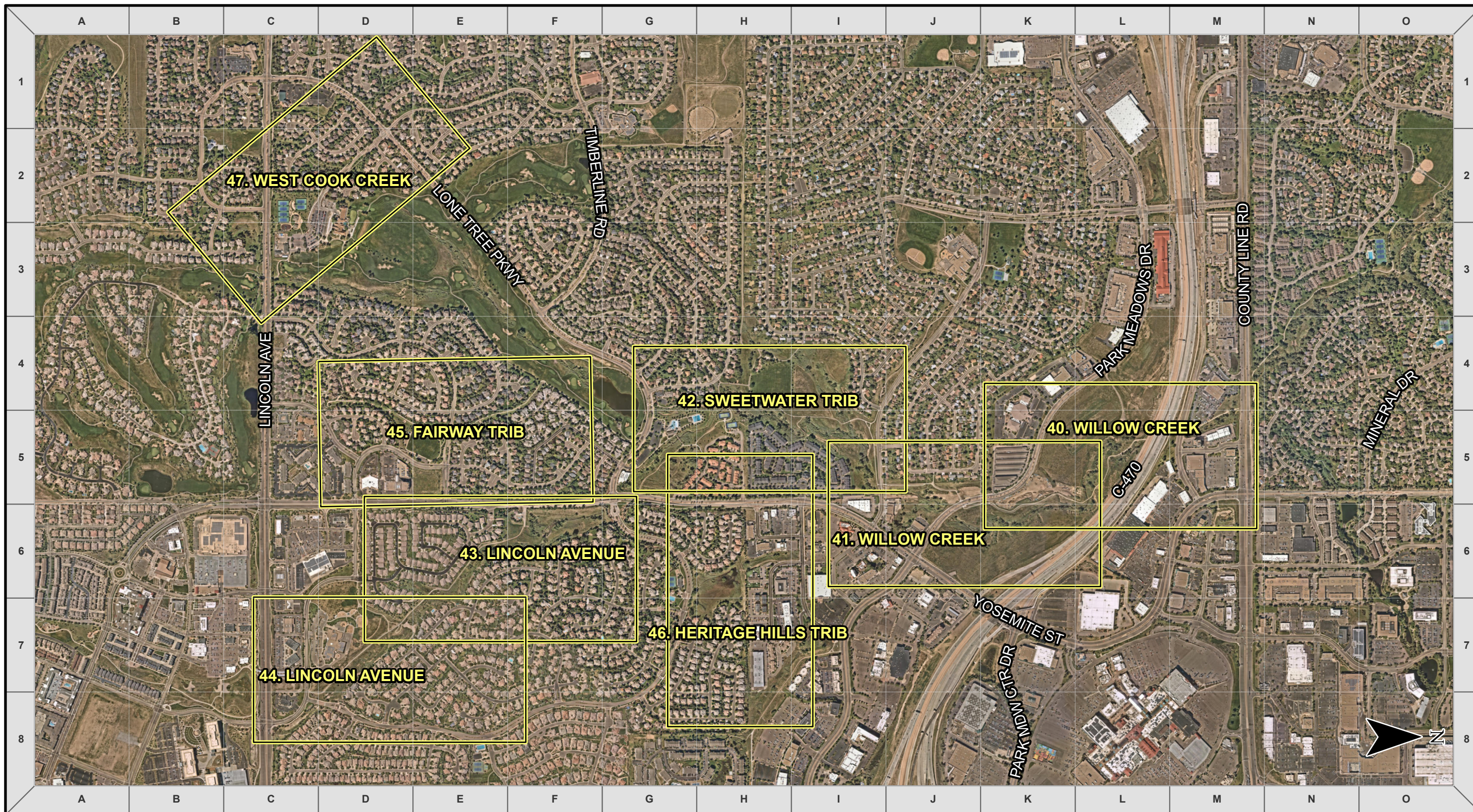
MHFD
 MILE HIGH FLOOD DISTRICT
 ROUTINE MAINTENANCE

LEGEND

 Debris Management  Photo Point

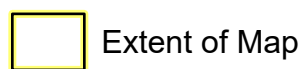
1 Grid Length = 200 Ft

Tallman Gulch
 East Tributary



**MILE HIGH FLOOD DISTRICT
ROUTINE MAINTENANCE**

LEGEND



Extent of Map

1 Grid Length = 1,050 Ft

Index Map
Willow Creek
Pages 40 - 47



**MILE HIGH FLOOD DISTRICT
ROUTINE MAINTENANCE**

LEGEND



Debris Management



Photo Point



Match Line (See Adjacent Page)

1 Grid Length = 200 Ft

Willow Creek



MILE HIGH FLOOD DISTRICT
ROUTINE MAINTENANCE

LEGEND



Debris Management



Photo Point



Match Line (See Adjacent Page)

1 Grid Length = 200 Ft

Willow Creek



**MILE HIGH FLOOD DISTRICT
ROUTINE MAINTENANCE**

LEGEND



Debris Management



Photo Point



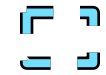


Match Line (See Adjacent Page)

1 Grid Length = 200 Ft

**Willow Creek
& Sweetwater Tributary**



MHFD
 MILE HIGH FLOOD DISTRICT
 ROUTINE MAINTENANCE

- LEGEND**
-  Debris Management
 -  Photo Point
 -  Match Line (See Adjacent Page)

1 Grid Length = 200 Ft

Willow Creek
 Lincoln Avenue



**MILE HIGH FLOOD DISTRICT
ROUTINE MAINTENANCE**

LEGEND



Debris Management



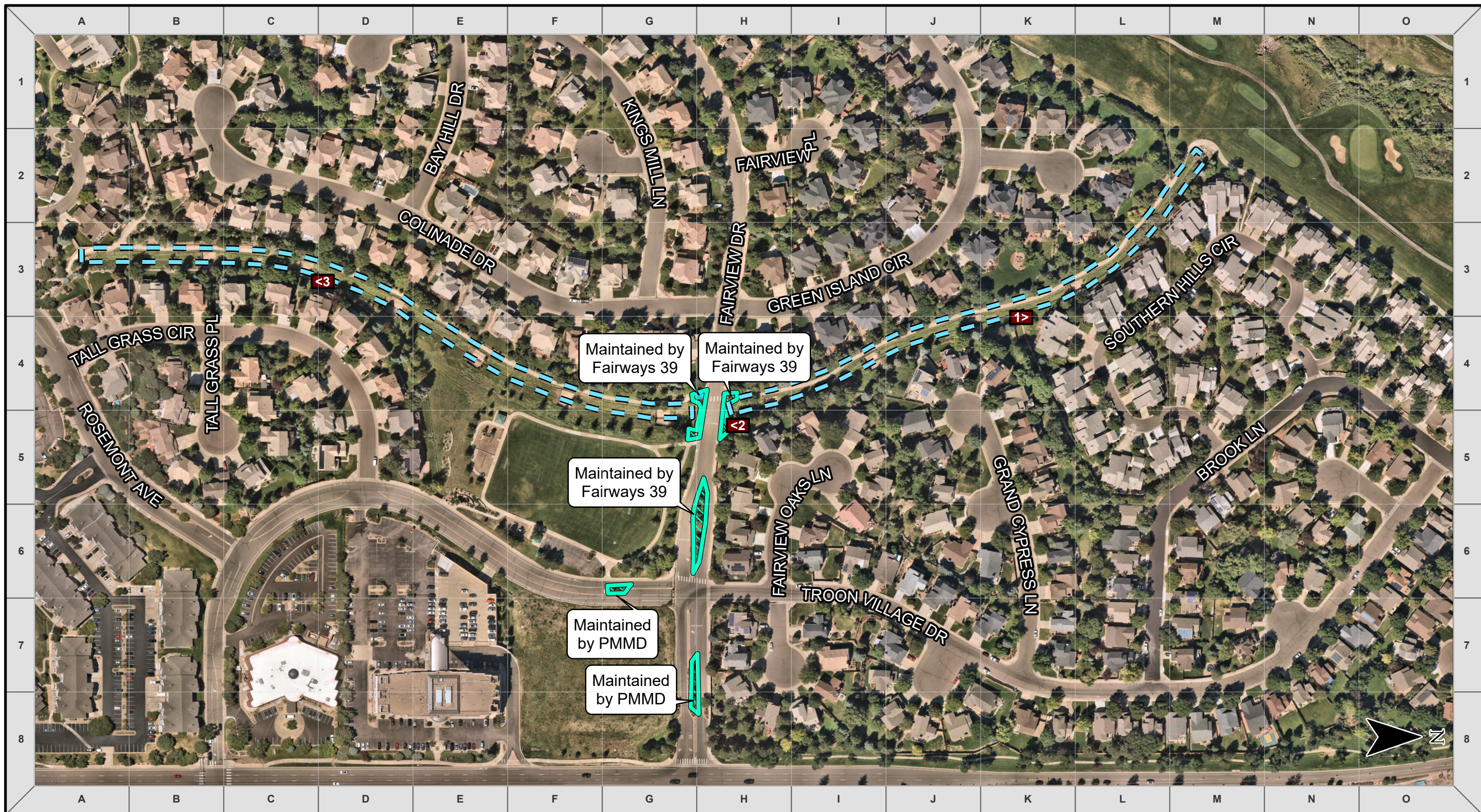
Photo Point






Match Line (See Adjacent Page)

1 Grid Length = 200 Ft

**Willow Creek
Lincoln Avenue**



MHFD
 MILE HIGH FLOOD DISTRICT
 ROUTINE MAINTENANCE

- LEGEND**
-  Debris Management
 -  Sensitive Area
 -  Photo Point

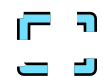

1 Grid Length = 200 Ft

**Willow Creek
 Fairway Tributary**



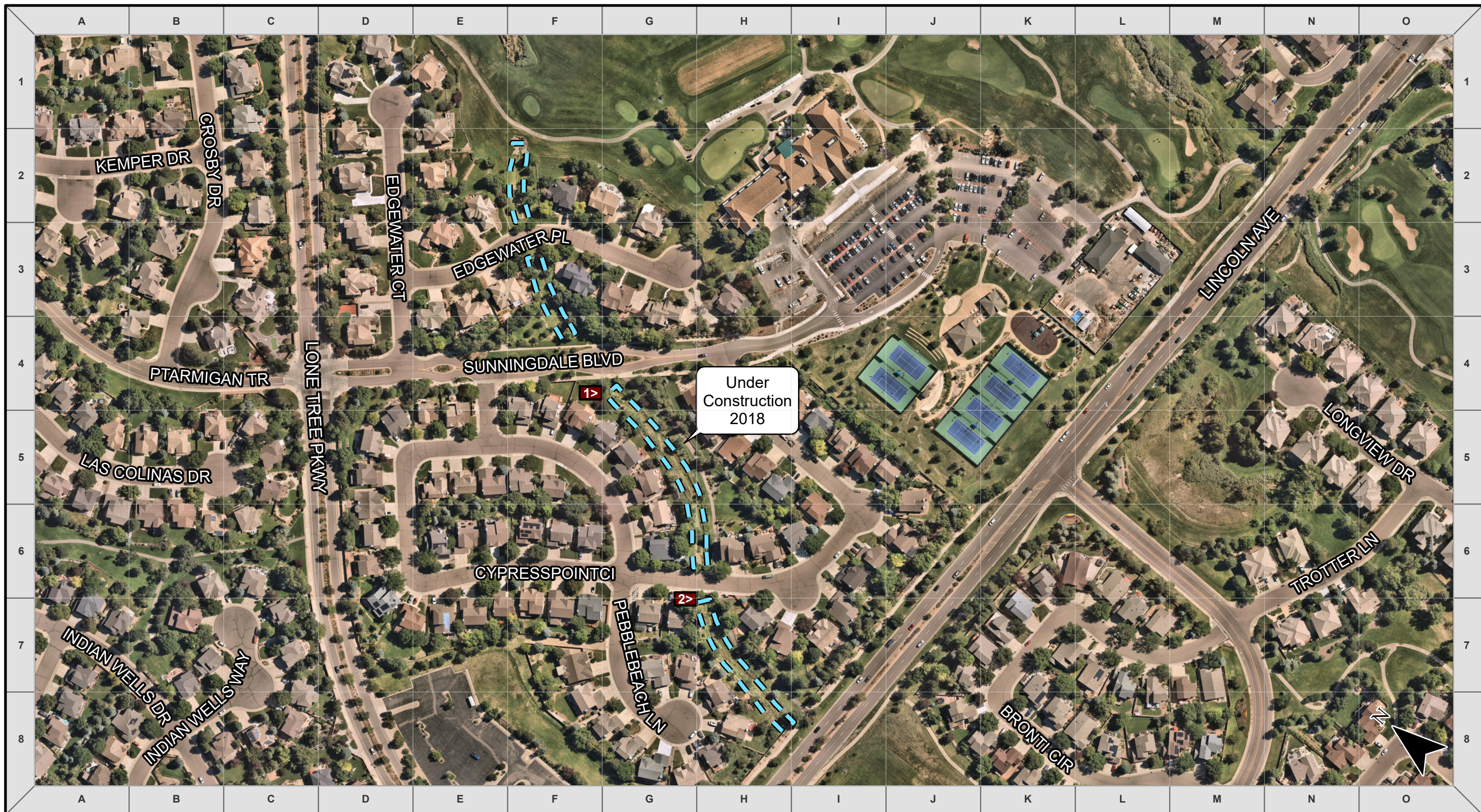
MHFD
 MILE HIGH FLOOD DISTRICT
 ROUTINE MAINTENANCE

LEGEND

-  Debris Management
-  Photo Point

1 Grid Length = 200 Ft

**Willow Creek
 Heritage Hills Tributary**



MHFD
 MILE HIGH FLOOD DISTRICT
 ROUTINE MAINTENANCE

LEGEND

Debris Management Photo Point

1 Grid Length = 200 Ft

Willow Creek
 West Cook Creek

Page 47